

Lower Thames Crossing

6.2 Environmental Statement Figures Figure 6.1 - Archaeological Baseline and Assets Assessed as Likely to Experience an Effect (Clean version) (2 of 3)

APFP Regulation 5(2)(a)

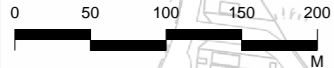
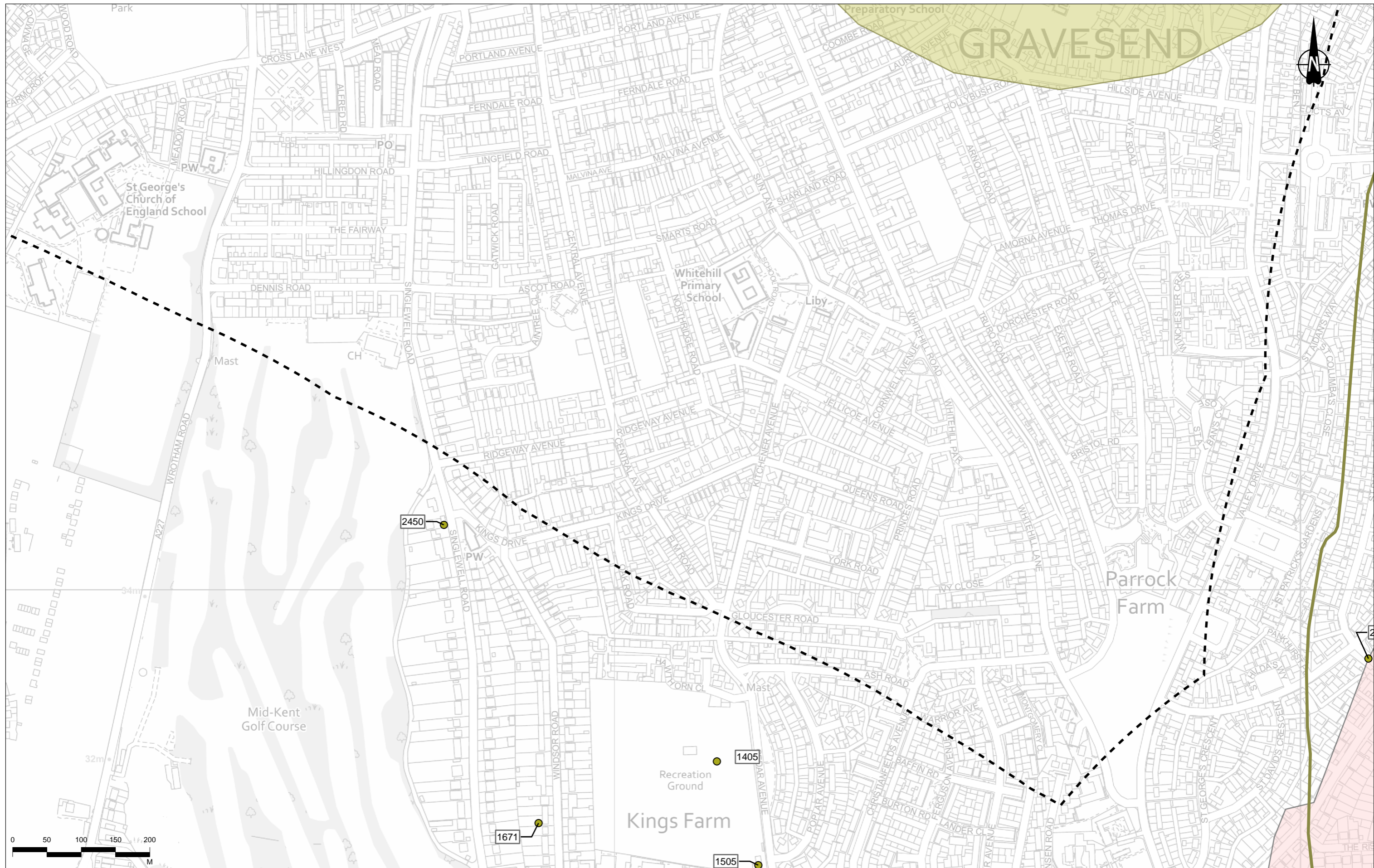
Infrastructure Planning (Applications:
Prescribed Forms and Procedure)
Regulations 2009

Volume 6

DATE: December 2023
DEADLINE: 9

Planning Inspectorate Scheme Ref: TR010032
Application Document Ref: TR010032/APP/6.2

VERSION: 2.0



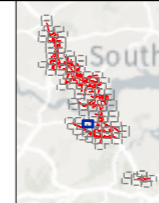
Contains Ordnance Survey data. © Crown copyright and database rights 2022. Ordnance Survey 100030649

P02	S8	26/10/2022	DCO Application	MPC	JG	BF
P03	S9	28/11/2023	Deadline 9	CD	ED	BF
Rev	Status	Rev. Date	Purpose of revision	Drawn	Chkd	Apprvd

Legend
 1km Cultural Heritage Study Area
 Landscape Study Area

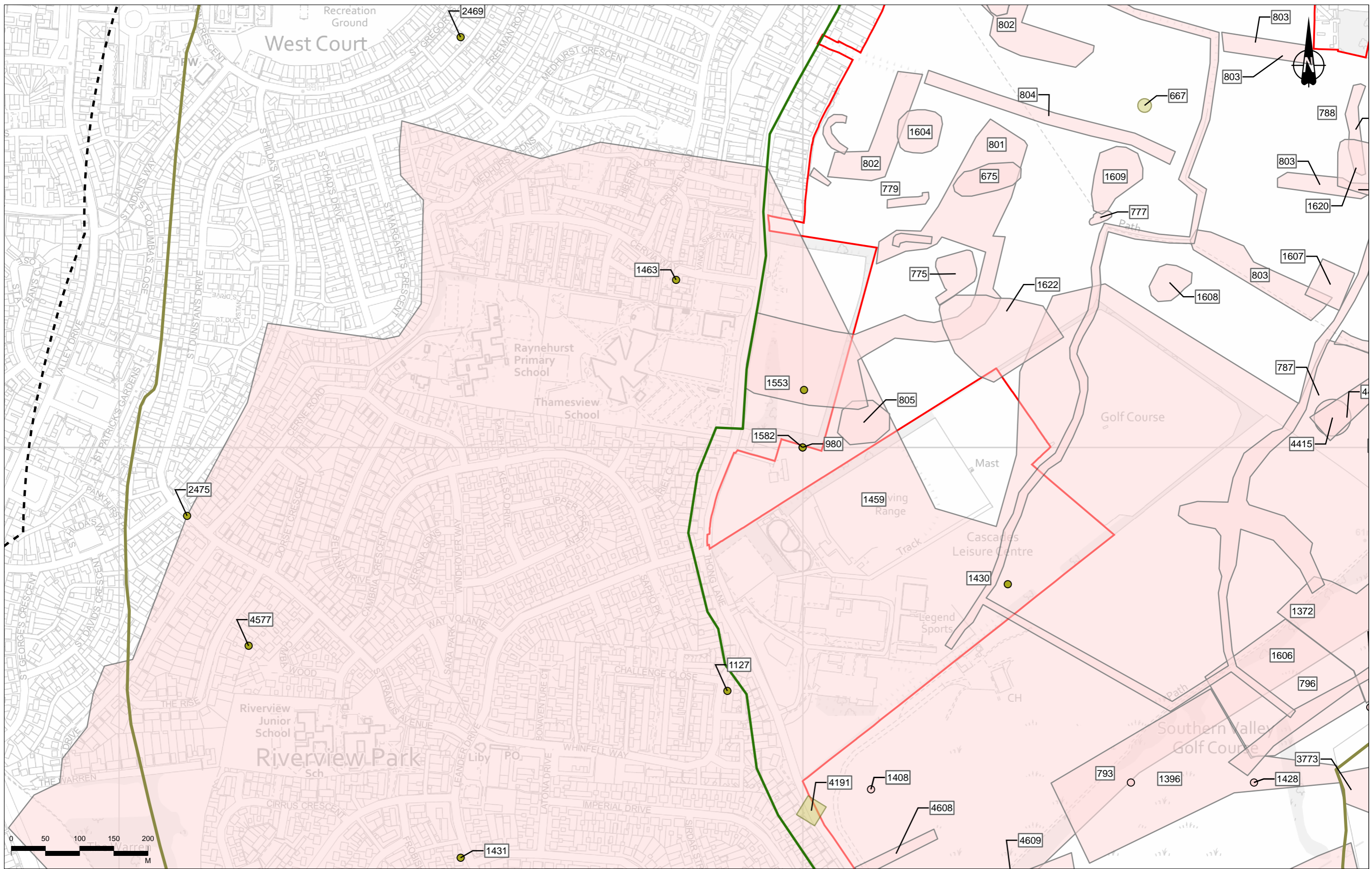
Non-designated Archaeological Asset
 Asset Not Experiencing Effects

Asset Not Experiencing Effects
 Asset Not Experiencing Effects
 Assets Experiencing Effects



Client
 national highways
 Project
LOWER THAMES CROSSING

Status	PINS SUBMISSION	Original Size	A3	Revision	P03
Application Document Number	TR010032/APP/6.2	Scale	1:5,000		
Drawing Title	Figure 6.1 - Archaeological Baseline and Assets Assessed as Likely to Experience an Effect				
Drawing Number	HE540039-CJV-EHR-SZP_EGNE0000000-DR-LE-50141				
Page 31 of 103					



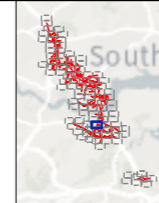
Contains Ordnance Survey data. © Crown copyright and database rights 2022. Ordnance Survey 100030649

P02	S8	26/10/2022	DCO Application	MPC	JG	BF
P03	S9	28/11/2023	Deadline 9	CD	ED	BF
Rev	Status	Rev. Date	Purpose of revision	Drawn	Chkd	Appr'd

- Legend**
- Order Limits
 - 1km Cultural Heritage Study Area
 - Landscape Study Area

- Non-designated Archaeological Asset**
- Asset Not Experiencing Effects
 - Assets Experiencing Effects

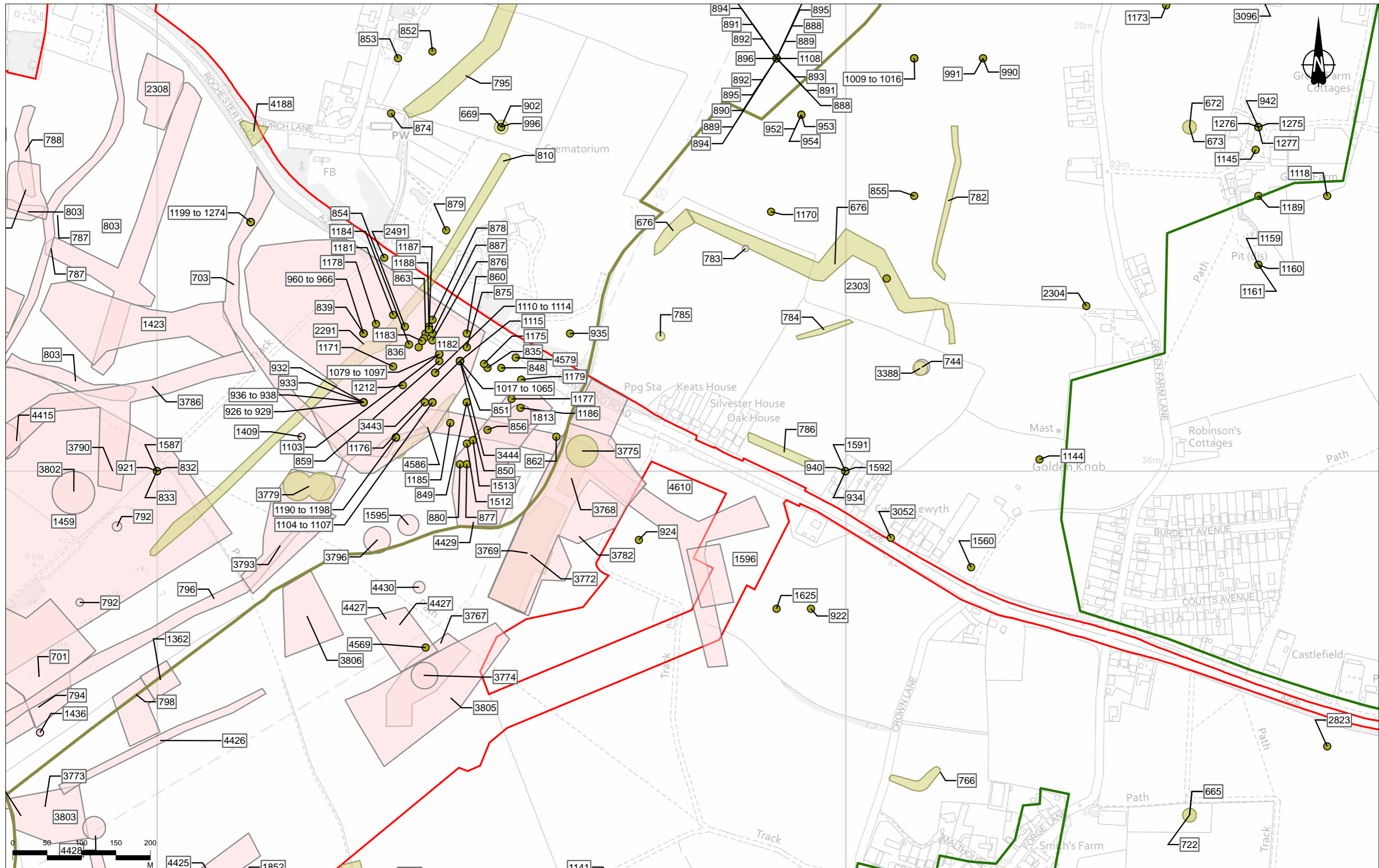
- Asset Not Experiencing Effects
- Assets Experiencing Effects



Client: national highways

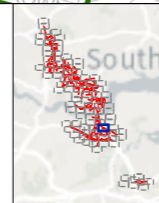
Project: **LOWER THAMES CROSSING**

Status	PINS SUBMISSION	Original Size	A3	Revision	P03
Application Document Number	TR010032/APP/6.2	Scale	1:5,000		
Drawing Title	Figure 6.1 - Archaeological Baseline and Assets Assessed as Likely to Experience an Effect				
Drawing Number	HE540039-CJV-EHR-SZP_EGNE0000000-DR-LE-50141				
	Page 32 of 103				



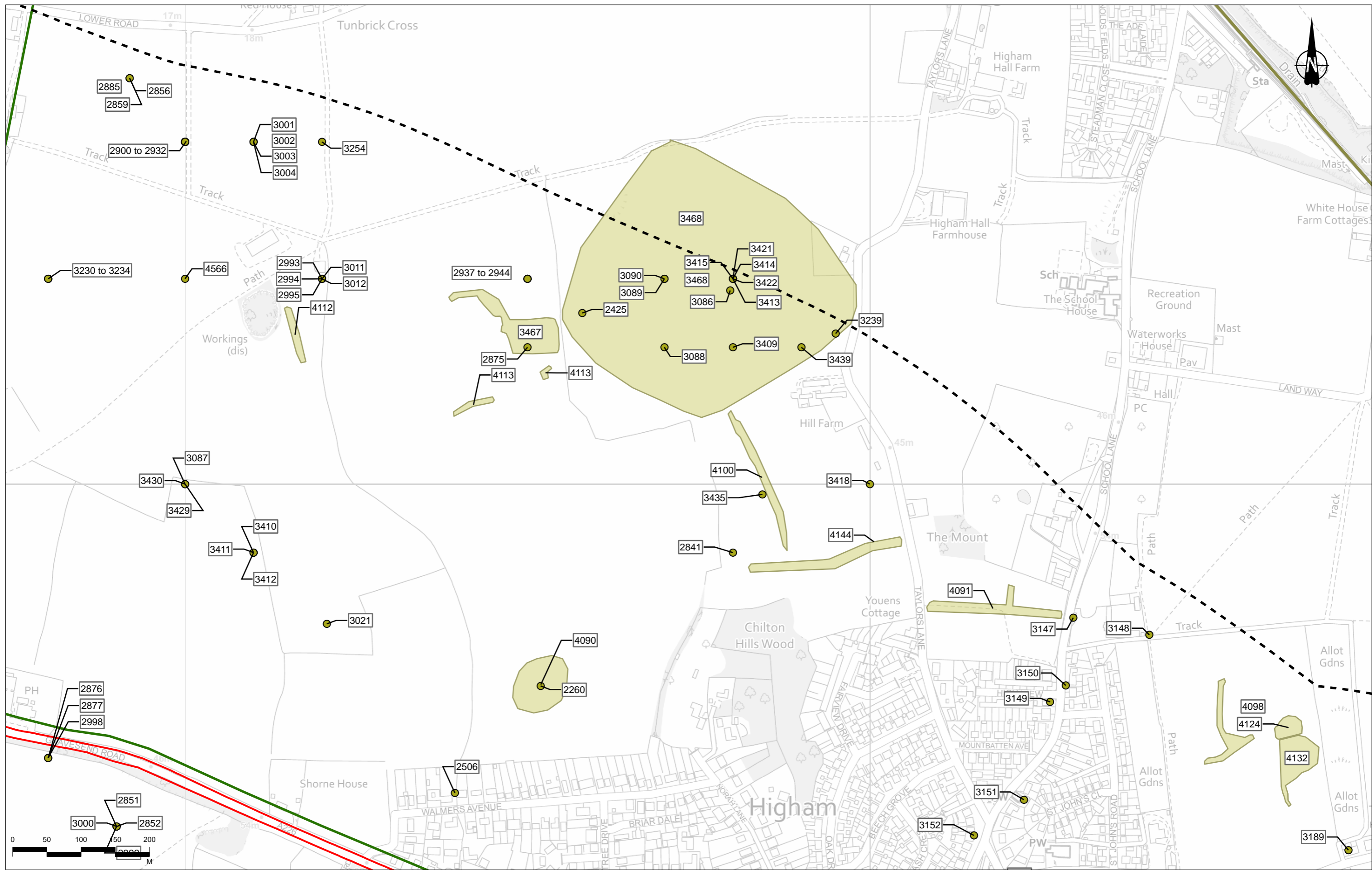
- Legend**
- Order Limits
 - 1km Cultural Heritage Study Area
 - Landscape Study Area
- Non-designated Archaeological Asset**
- Asset Not Experiencing Effects
 - Assets Experiencing Effects
- Asset Not Experiencing Effects
 - Assets Experiencing Effects

P02	S8	26/10/2022	DCO Application	MPC	JG	BF
P03	S9	28/11/2023	Deadline 9	CD	ED	BF
Rev	Status	Rev. Date	Purpose of revision	Drawn	Chkd	Apprv'd



Client
 national highways
 Project
LOWER THAMES CROSSING

Status	PINS SUBMISSION	Original Size	A3	Revision	P03
Application Document Number	TR010032/APP/6.2	Scale	1:5,000		
Drawing Title	Figure 6.1 - Archaeological Baseline and Assets Assessed as Likely to Experience an Effect				
	Page 33 of 103				
Drawing Number	HE540039-CJV-EHR-SZP_EGNE0000000-DR-LE-50141				



Contains Ordnance Survey data. © Crown copyright and database rights 2022. Ordnance Survey 100030649

P02	S8	26/10/2022	DCO Application	MPC	JG	BF
P03	S9	28/11/2023	Deadline 9	CD	ED	BF
Rev	Status	Rev. Date	Purpose of revision	Drawn	Checked	Approved

Legend

- Order Limits
- 1km Cultural Heritage Study Area
- Landscape Study Area

Non-designated Archaeological Asset

- Asset Not Experiencing Effects
- Asset Not Experiencing Effects
- Asset Not Experiencing Effects

Client
national highways

Project
LOWER THAMES CROSSING

Status
PINS SUBMISSION

Application Document Number
TR010032/APP/6.2

Drawing Title
Figure 6.1 - Archaeological Baseline and Assets Assessed as Likely to Experience an Effect

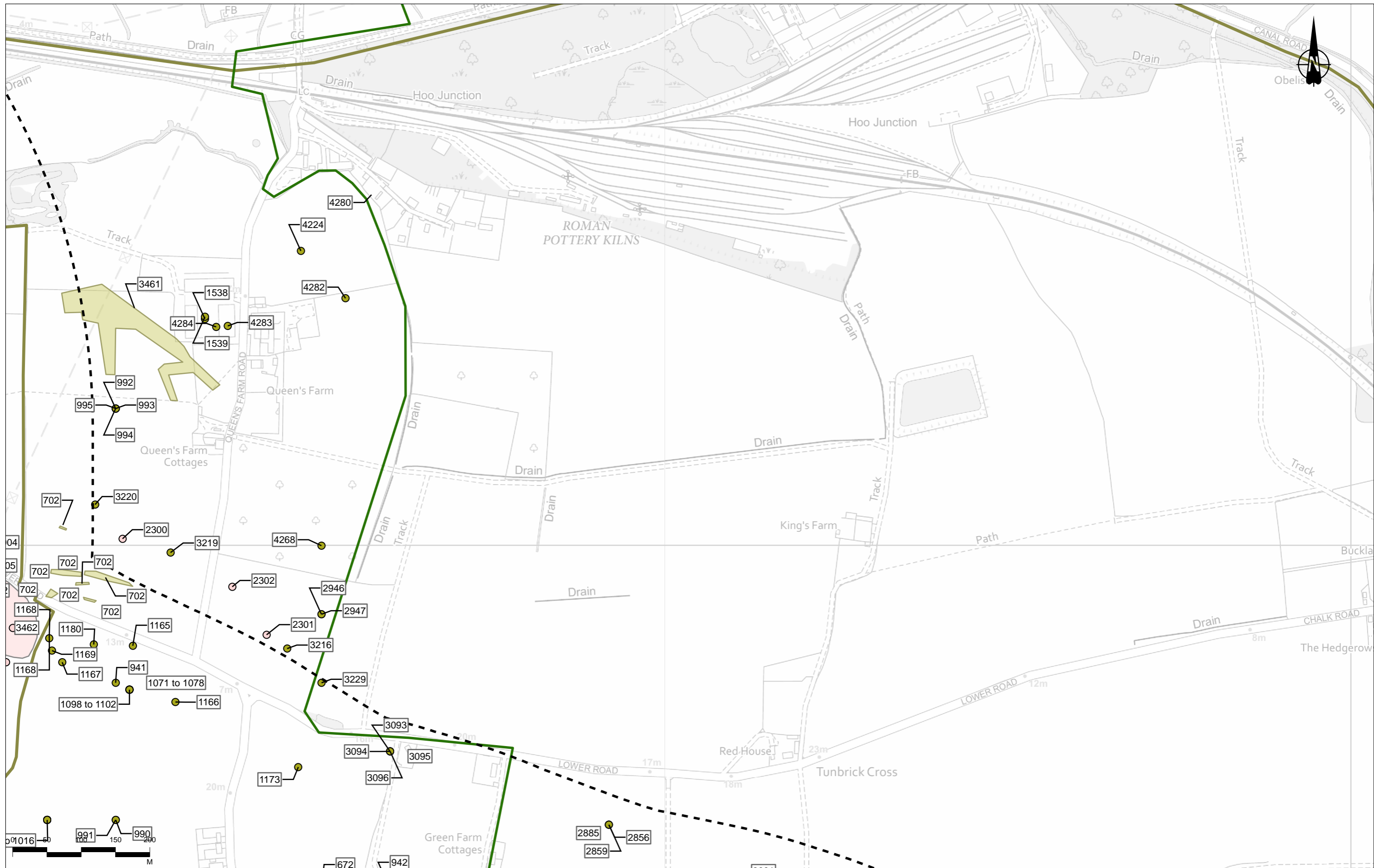
Drawing Number
HE540039-CJV-EHR-SZP_EGNE0000000-DR-LE-50141

Original Size
A3

Revision
P03

Scale
1:5,000

Page
Page 34 of 103

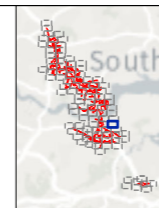


Contains Ordnance Survey data. © Crown copyright and database rights 2022. Ordnance Survey 100030649

P02	S8	26/10/2022	DCO Application	MPC	JG	BF
P03	S9	28/11/2023	Deadline 9	CD	ED	BF
Rev	Status	Rev. Date	Purpose of revision	Drawn	Chkd	Apprv'd

Legend

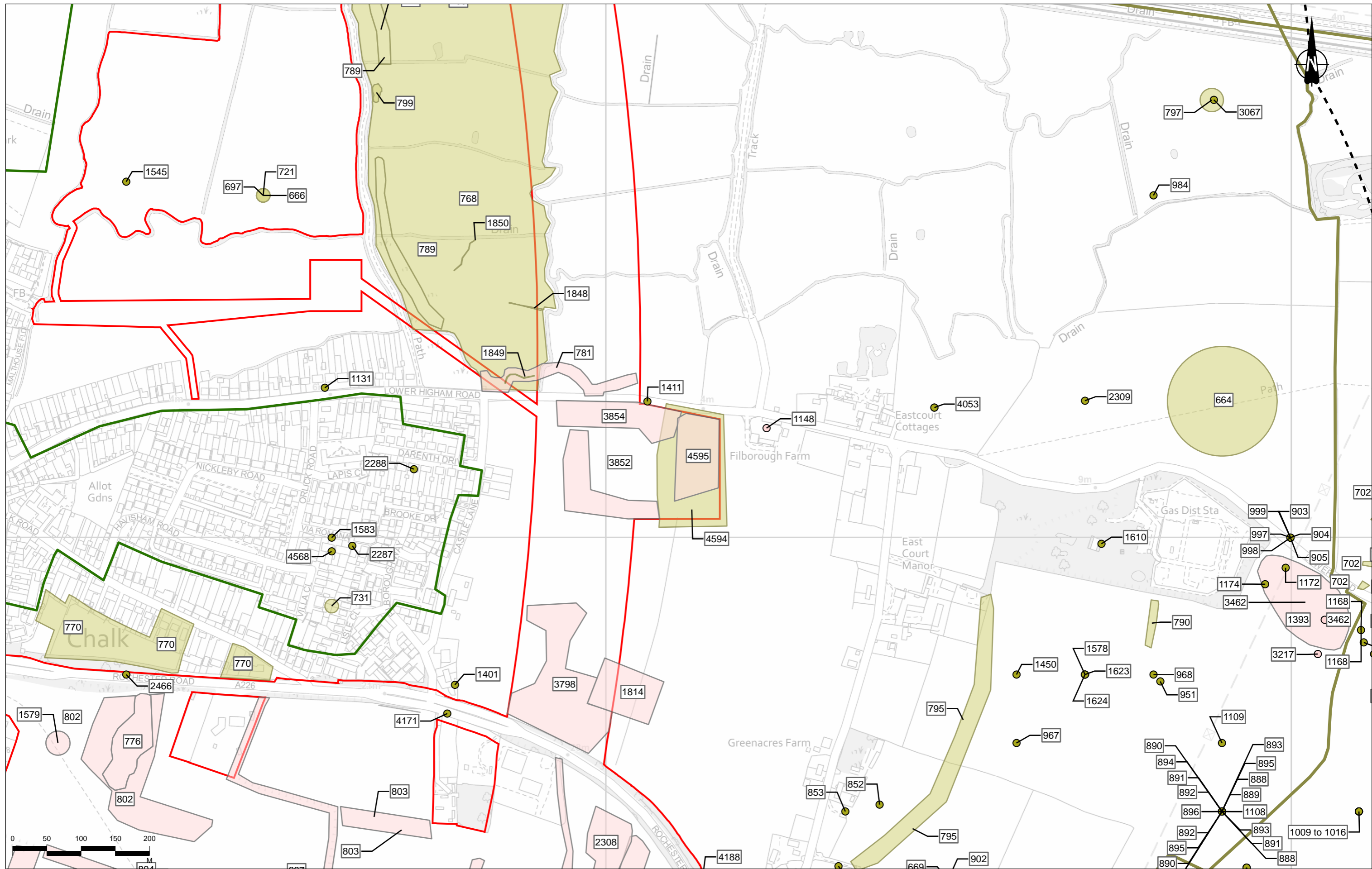
- 1km Cultural Heritage Study Area (dashed line)
- Landscape Study Area (solid green line)
- Non-designated Archaeological Asset**
 - Asset Not Experiencing Effects (yellow circle)
 - Assets Experiencing Effects (pink circle)
- Asset Not Experiencing Effects (green line)
- Asset Not Experiencing Effects (yellow shaded area)
- Assets Experiencing Effects (pink shaded area)



Client: **national highways**

Project: **LOWER THAMES CROSSING**

Status	PINS SUBMISSION	Original Size	A3	Revision	P03
Application Document Number	TR010032/APP/6.2	Scale	1:5,000		
Drawing Title	Figure 6.1 - Archaeological Baseline and Assets Assessed as Likely to Experience an Effect				
	Page 35 of 103				
Drawing Number	HE540039-CJV-EHR-SZP_EGNE0000000-DR-LE-50141				



Contains Ordnance Survey data. © Crown copyright and database rights 2022. Ordnance Survey 100030649

P02	S8	26/10/2022	DCO Application	MPC	JG	BF
P03	S9	28/11/2023	Deadline 9	CD	ED	BF
Rev	Status	Rev. Date	Purpose of revision	Drawn	Chkd	Apprv'd

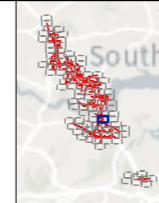
Legend

- Order Limits
- 1km Cultural Heritage Study Area
- Landscape Study Area

Non-designated Archaeological Asset

- Asset Not Experiencing Effects
- Assets Experiencing Effects

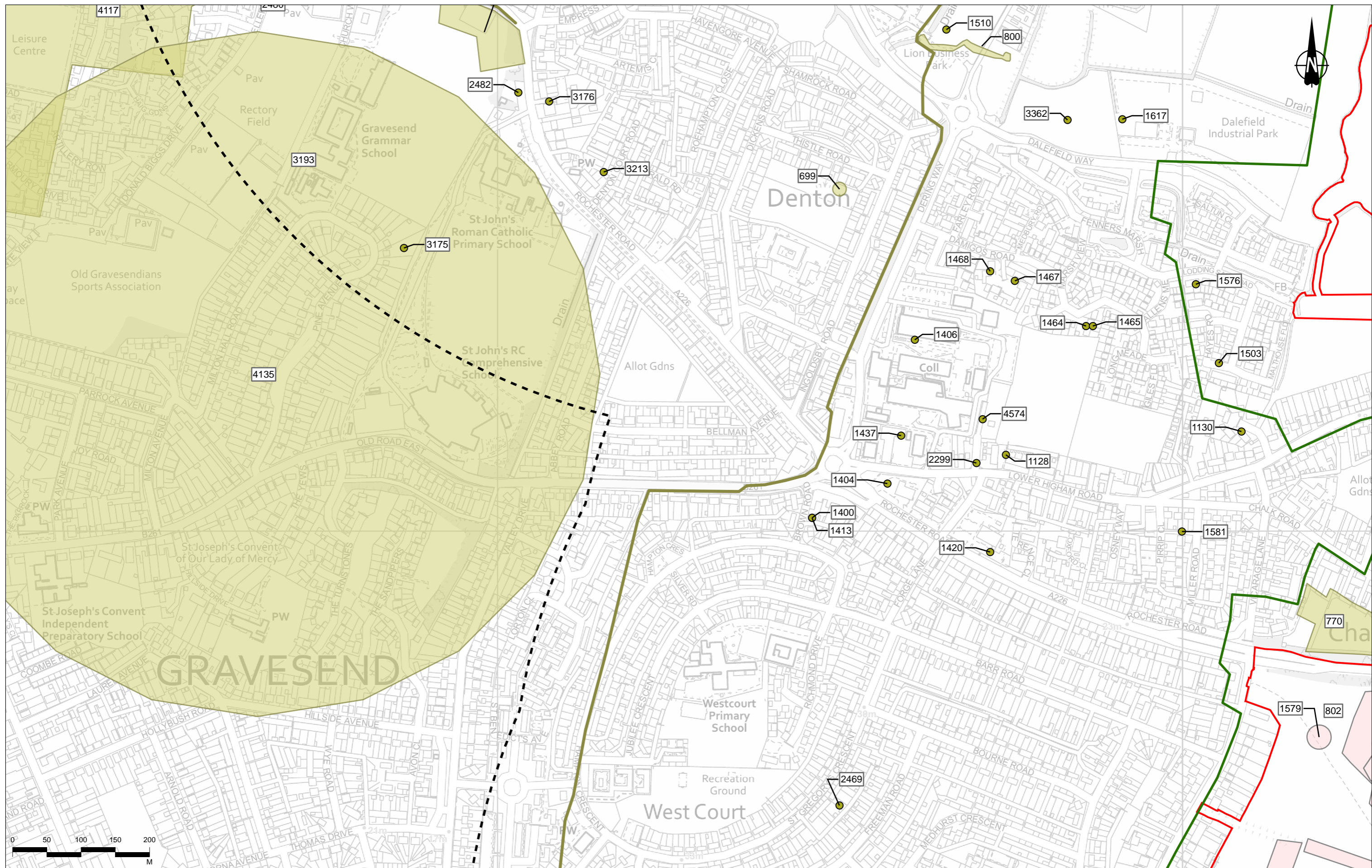
- Asset Not Experiencing Effects
- Assets Experiencing Effects



Client: national highways

Project: LOWER THAMES CROSSING

Status	PINS SUBMISSION	Original Size	A3	Revision	P03
Application Document Number	TR010032/APP/6.2	Scale	1:5,000		
Drawing Title	Figure 6.1 - Archaeological Baseline and Assets Assessed as Likely to Experience an Effect				
	Page 36 of 103				
Drawing Number	HE540039-CJV-EHR-SZP_EGNE0000000-DR-LE-50141				

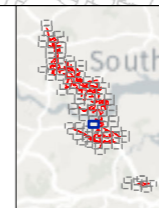


Contains Ordnance Survey data. © Crown copyright and database rights 2022. Ordnance Survey 100030649

P02	S8	26/10/2022	DCO Application	MPC	JG	BF
P03	S9	28/11/2023	Deadline 9	CD	ED	BF
Rev	Status	Rev. Date	Purpose of revision	Drawn	Chkd	Apprv'd

Order Limits	1km Cultural Heritage Study Area	Landscape Study Area
Non-designated Archaeological Asset		
Asset Not Experiencing Effects	Assets Experiencing Effects	
Asset Not Experiencing Effects		

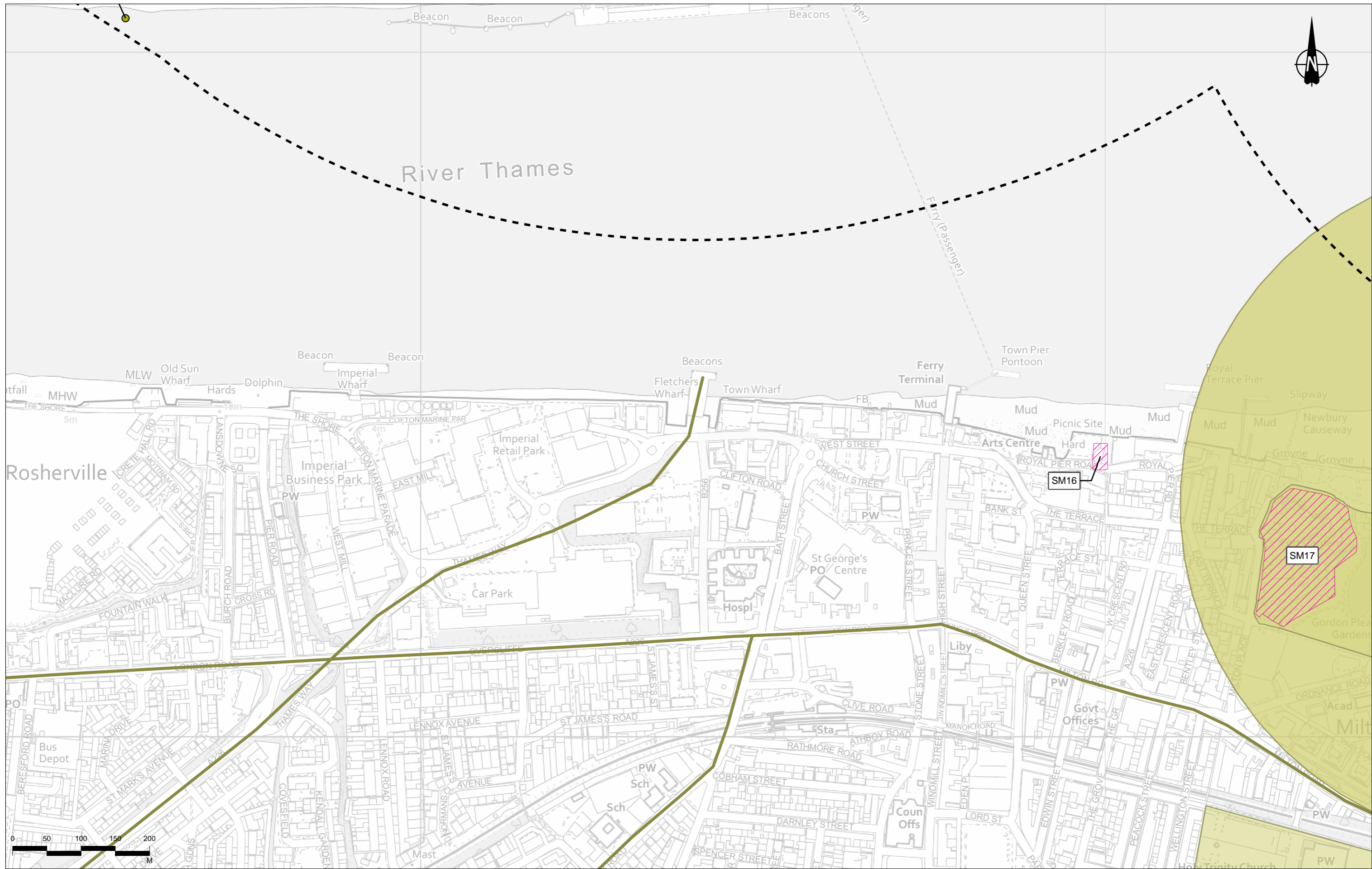
Asset Not Experiencing Effects	Assets Experiencing Effects
--------------------------------	-----------------------------



Client: national highways

Project: LOWER THAMES CROSSING

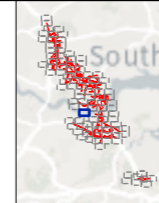
Status	PINS SUBMISSION	Original Size	A3	Revision	P03
Application Document Number	TR010032/APP/6.2	Scale	1:5,000		
Drawing Title	Figure 6.1 - Archaeological Baseline and Assets Assessed as Likely to Experience an Effect				
	Page 37 of 103				
Drawing Number	HE540039-CJV-EHR-SZP_EGNE0000000-DR-LE-50141				



Contains Ordnance Survey data. © Crown copyright and database rights 2022. Ordnance Survey 100030649

Rev	Status	Rev. Date	Purpose of revision	Drawn	Chkd	Apprvd
P02	S8	26/10/2022	DCO Application	MPC	JG	BF
P03	S9	28/11/2023	Deadline 9	CD	ED	BF

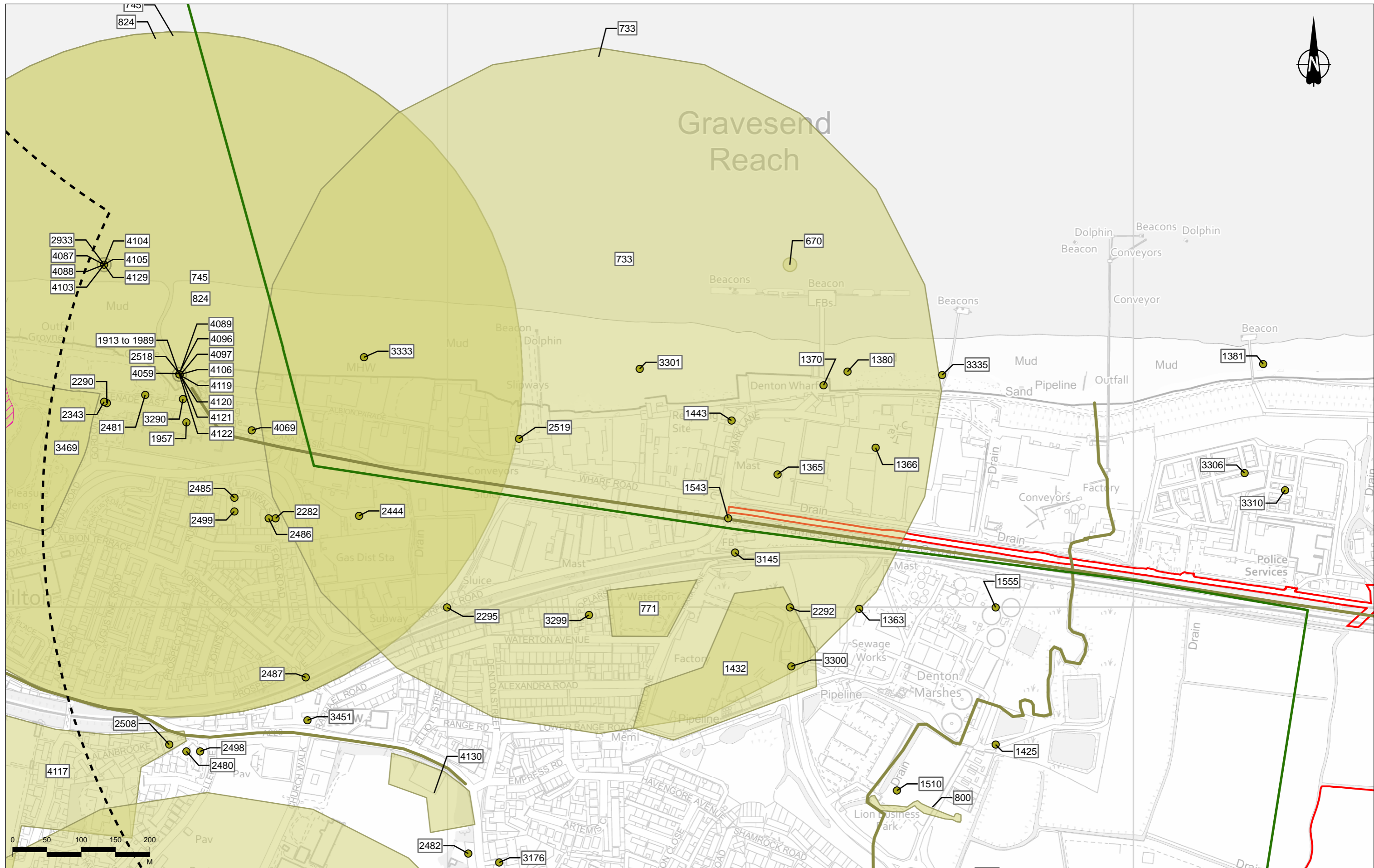
Legend	
	1km Cultural Heritage Study Area
	Landscape Study Area
	Designated Archaeological Asset
	Non-designated Archaeological Asset
	Asset Not Experiencing Effects
	Asset Not Experiencing Effects
	Asset Not Experiencing Effects
	Scheduled Monument (SM)
	Asset Not Experiencing Effects



Client: national highways

Project: LOWER THAMES CROSSING

Status	PINS SUBMISSION	Original Size	A3	Revision	P03
Application Document Number	TR010032/APP/6.2	Scale	1:5,000		
Drawing Title	Figure 6.1 - Archaeological Baseline and Assets Assessed as Likely to Experience an Effect				
	Page 38 of 103				
Drawing Number	HE540039-CJV-EHR-SZP_EGNE0000000-DR-LE-50141				



Contains Ordnance Survey data. © Crown copyright and database rights 2022. Ordnance Survey 100030649

P02	S8	26/10/2022	DCO Application	MPC	JG	BF
P03	S9	28/11/2023	Deadline 9	CD	ED	BF
Rev	Status	Rev. Date	Purpose of revision	Drawn	Chkd	Apprvd

Legend

- Order Limits
- 1km Cultural Heritage Study Area
- Landscape Study Area

Designated Archaeological Asset

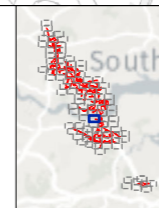
- Scheduled Monument (SM)

Non-designated Archaeological Asset

- Asset Not Experiencing Effects

Asset Not Experiencing Effects

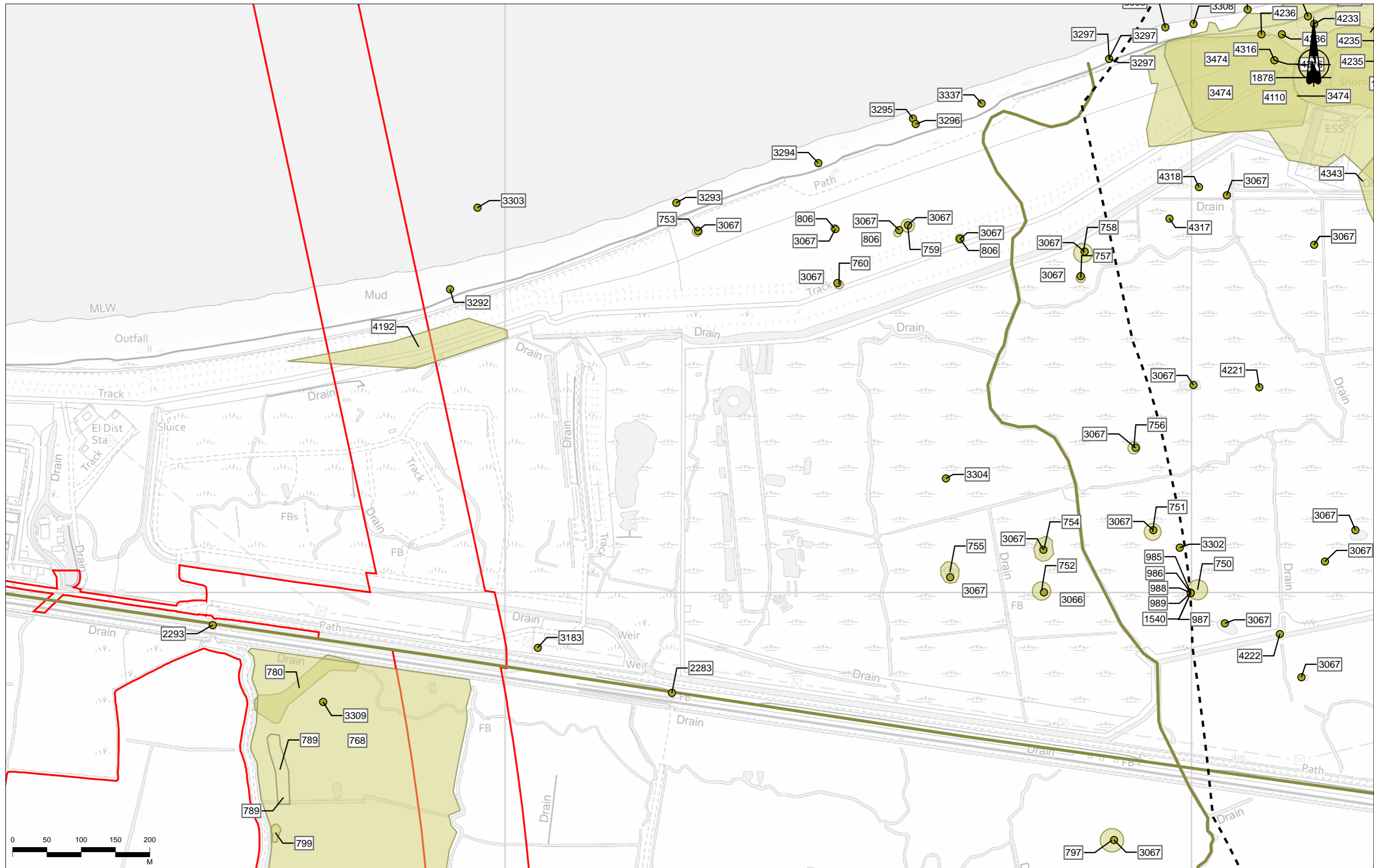
- Asset Not Experiencing Effects
- Asset Not Experiencing Effects



Client: **national highways**

Project: **LOWER THAMES CROSSING**

Status	PINS SUBMISSION	Original Size	A3	Revision	P03
Application Document Number	TR010032/APP/6.2	Scale	1:5,000		
Drawing Title	Figure 6.1 - Archaeological Baseline and Assets Assessed as Likely to Experience an Effect				
	Page 39 of 103				
Drawing Number	HE540039-CJV-EHR-SZP_EGNE0000000-DR-LE-50141				



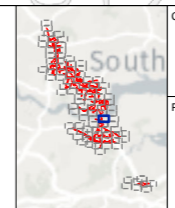
Contains Ordnance Survey data. © Crown copyright and database rights 2022. Ordnance Survey 100030649

P02	S8	26/10/2022	DCO Application	MPC	JG	BF
P03	S9	28/11/2023	Deadline 9	CD	ED	BF
Rev	Status	Rev. Date	Purpose of revision	Drawn	Chkd	Apprv'd

- Legend**
- Order Limits
 - 1km Cultural Heritage Study Area
 - Landscape Study Area

- Non-designated Archaeological Asset**
- Asset Not Experiencing Effects
 - Asset Not Experiencing Effects

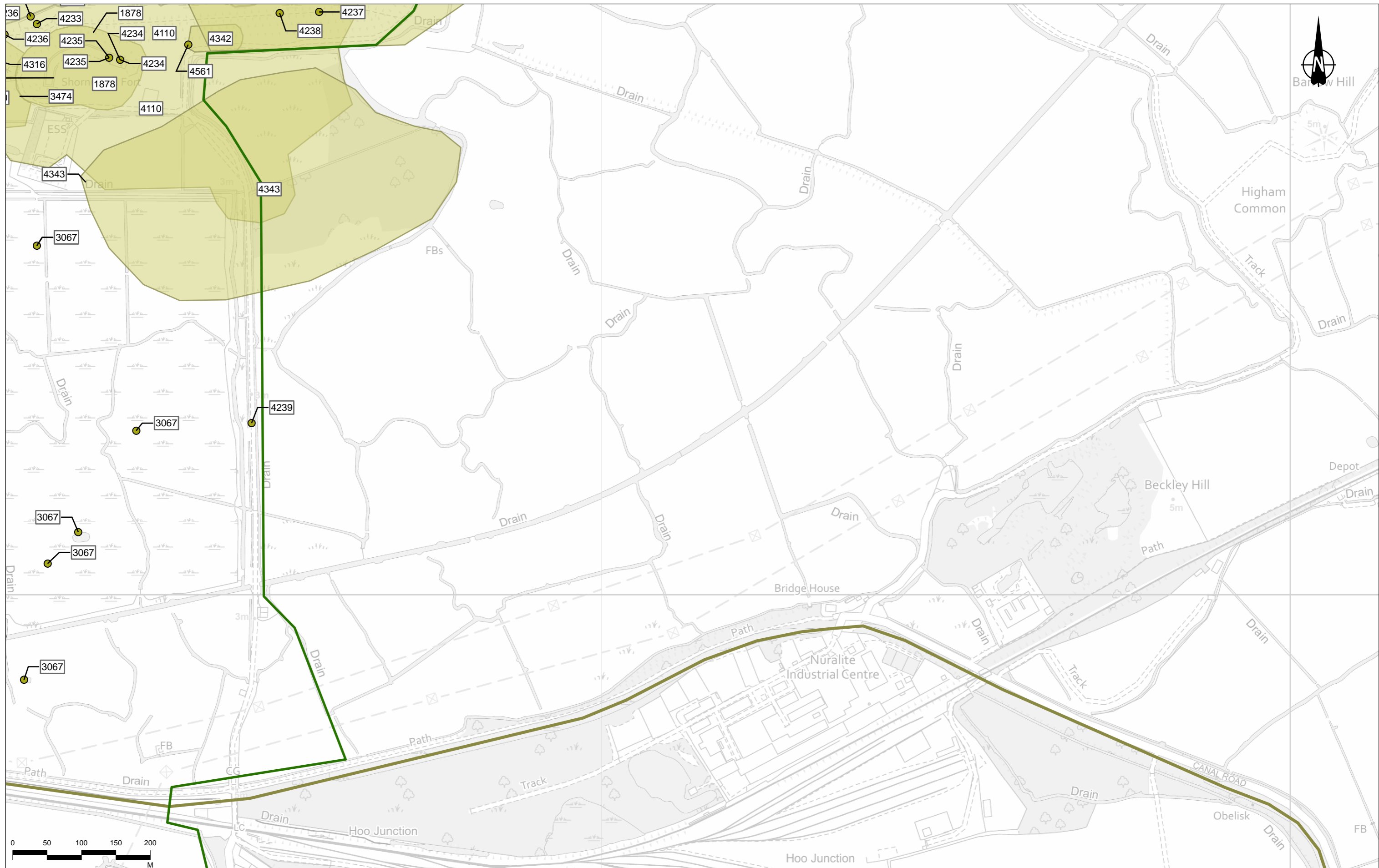
- Asset Not Experiencing Effects



Client: **national highways**

Project: **LOWER THAMES CROSSING**

Status	PINS SUBMISSION	Original Size	A3	Revision	P03
Application Document Number	TR010032/APP/6.2	Scale	1:5,000		
Drawing Title	Figure 6.1 - Archaeological Baseline and Assets Assessed as Likely to Experience an Effect				
	Page 40 of 103				
Drawing Number	HE540039-CJV-EHR-SZP_EGNE0000000-DR-LE-50141				

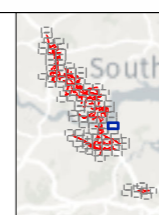


Contains Ordnance Survey data. © Crown copyright and database rights 2022. Ordnance Survey 100030649

P02	S8	25/10/2022	DCO Application	MPC	JG	BF
P03	S9	25/11/2023	Deadline 9	CD	ED	BF
Rev	Status	Rev. Date	Purpose of revision	Drawn	Chkd	Apprv'd

Legend

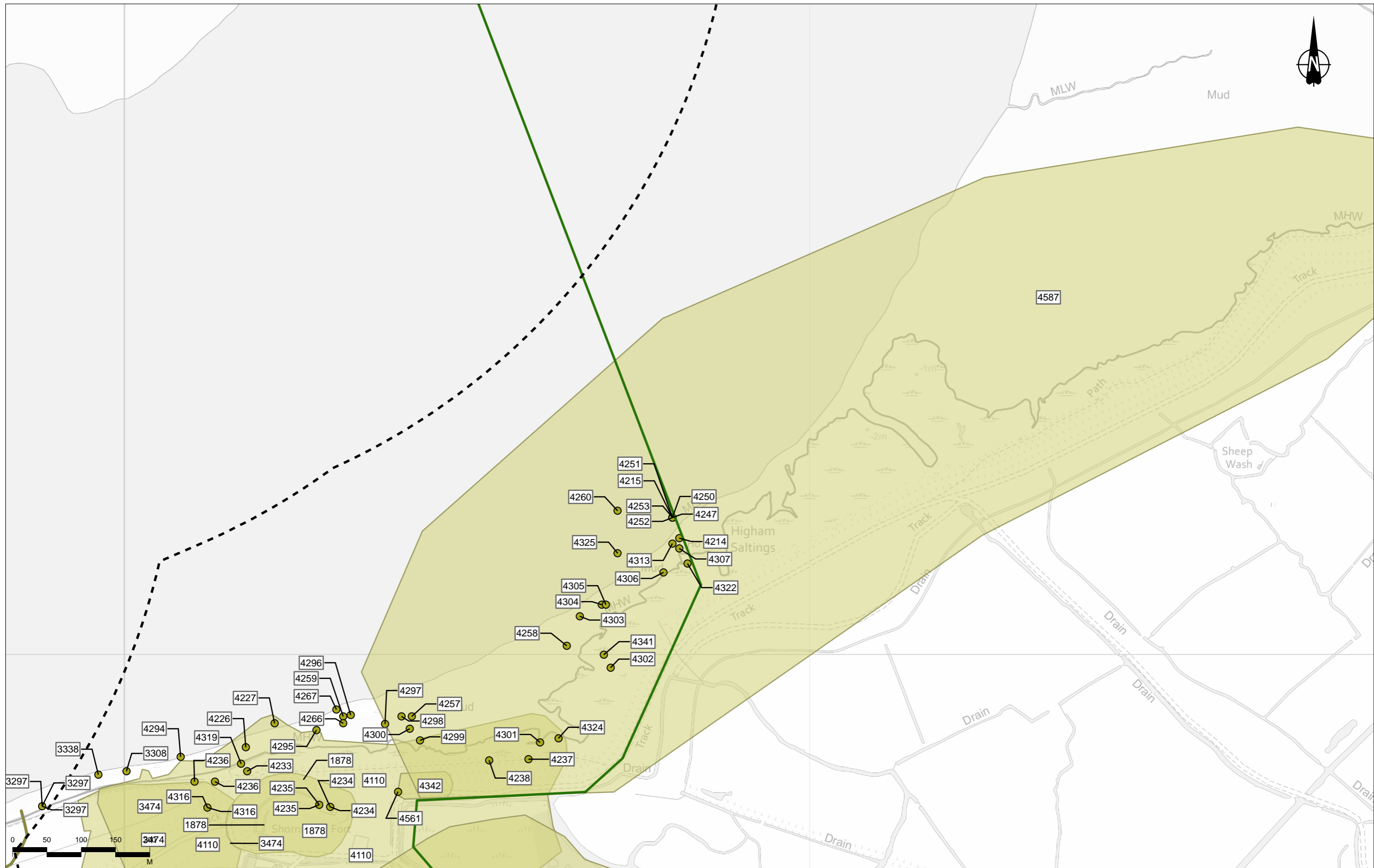
- 1km Cultural Heritage Study Area
- Landscape Study Area
- Non-designated Archaeological Asset
- Asset Not Experiencing Effects
- Asset Not Experiencing Effects



Client: **national highways**

Project: **LOWER THAMES CROSSING**

Status	PINS SUBMISSION	Original Size	A3	Revision	P03
Application Document Number	TR010032/APP/6.2	Scale	1:5,000		
Drawing Title	Figure 6.1 - Archaeological Baseline and Assets Assessed as Likely to Experience an Effect Page 41 of 103				
Drawing Number	HE540039-CJV-EHR-SZP_EGNE0000000-DR-LE-50141				

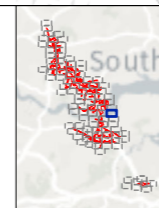


Contains Ordnance Survey data. © Crown copyright and database rights 2022. Ordnance Survey 100030649

Rev	Status	Rev. Date	Purpose of revision	Drawn	Chkd	Apprvd
P02	S8	26/10/2022	DCO Application	MPC	JG	BF
P03	S9	28/11/2023	Deadline 9	CD	ED	BF

Legend

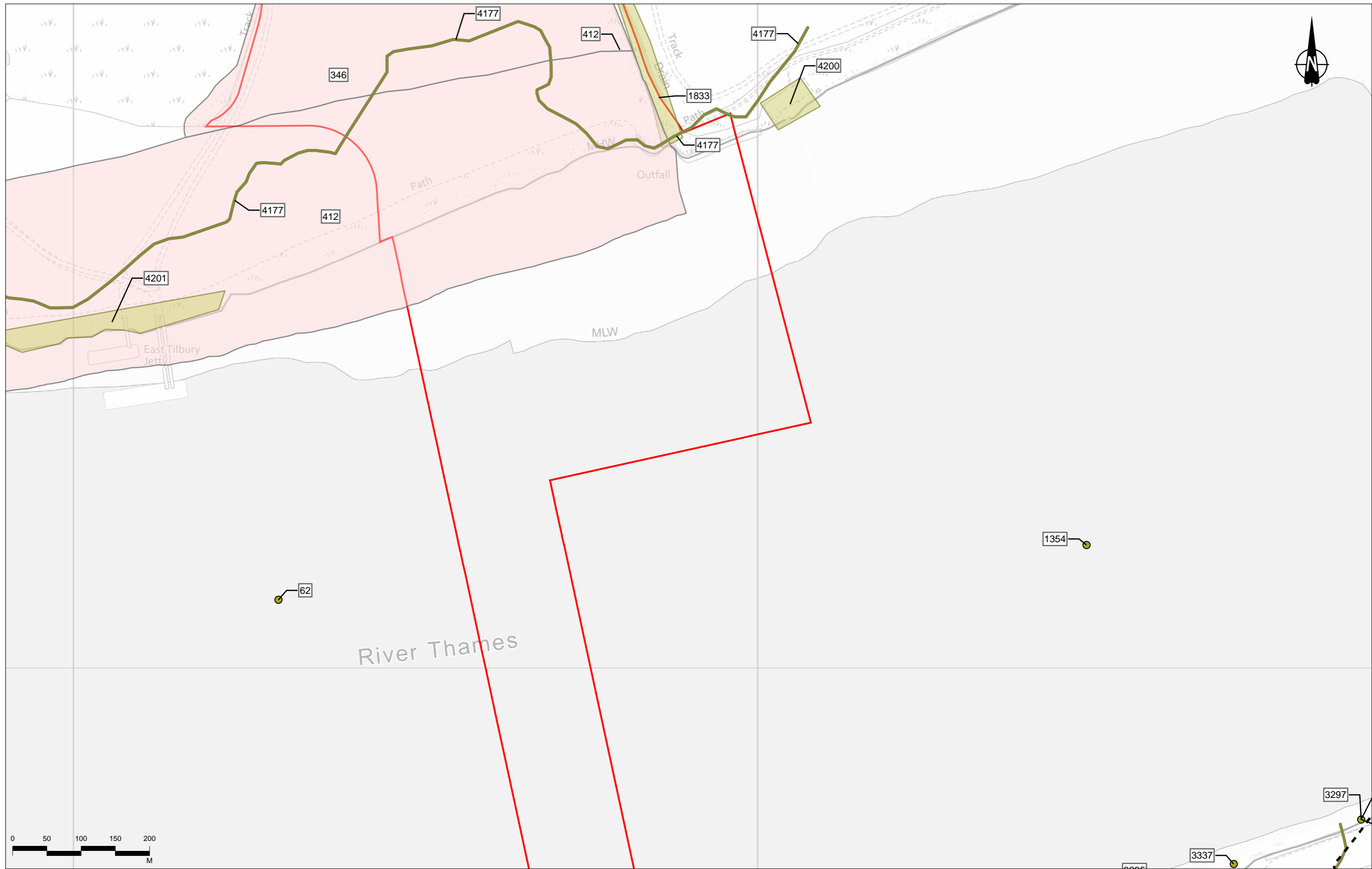
- 1km Cultural Heritage Study Area
- Landscape Study Area
- Non-designated Archaeological Asset
- Asset Not Experiencing Effects
- Asset Not Experiencing Effects
- Asset Not Experiencing Effects



Client: national highways

Project: LOWER THAMES CROSSING

Status	PINS SUBMISSION	Original Size	A3	Revision	P03
Application Document Number	TR010032/APP/6.2	Scale	1:5,000		
Drawing Title	Figure 6.1 - Archaeological Baseline and Assets Assessed as Likely to Experience an Effect				
	Page 42 of 103				
Drawing Number	HE540039-CJV-EHR-SZP_EGNE0000000-DR-LE-50141				



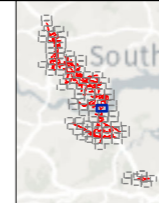
Contains Ordnance Survey data. © Crown copyright and database rights 2022. Ordnance Survey 100030649

P02	S8	26/10/2022	DCO Application	MPC	JG	BF
P03	S9	28/11/2023	Deadline 9	CD	ED	BF
Rev	Status	Rev. Date	Purpose of revision	Drawn	Chkd	Apprv'd

- Legend**
- Order Limits
 - 1km Cultural Heritage Study Area
 - Landscape Study Area

- Non-designated Archaeological Asset**
- Asset Not Experiencing Effects
 - Asset Experiencing Effects

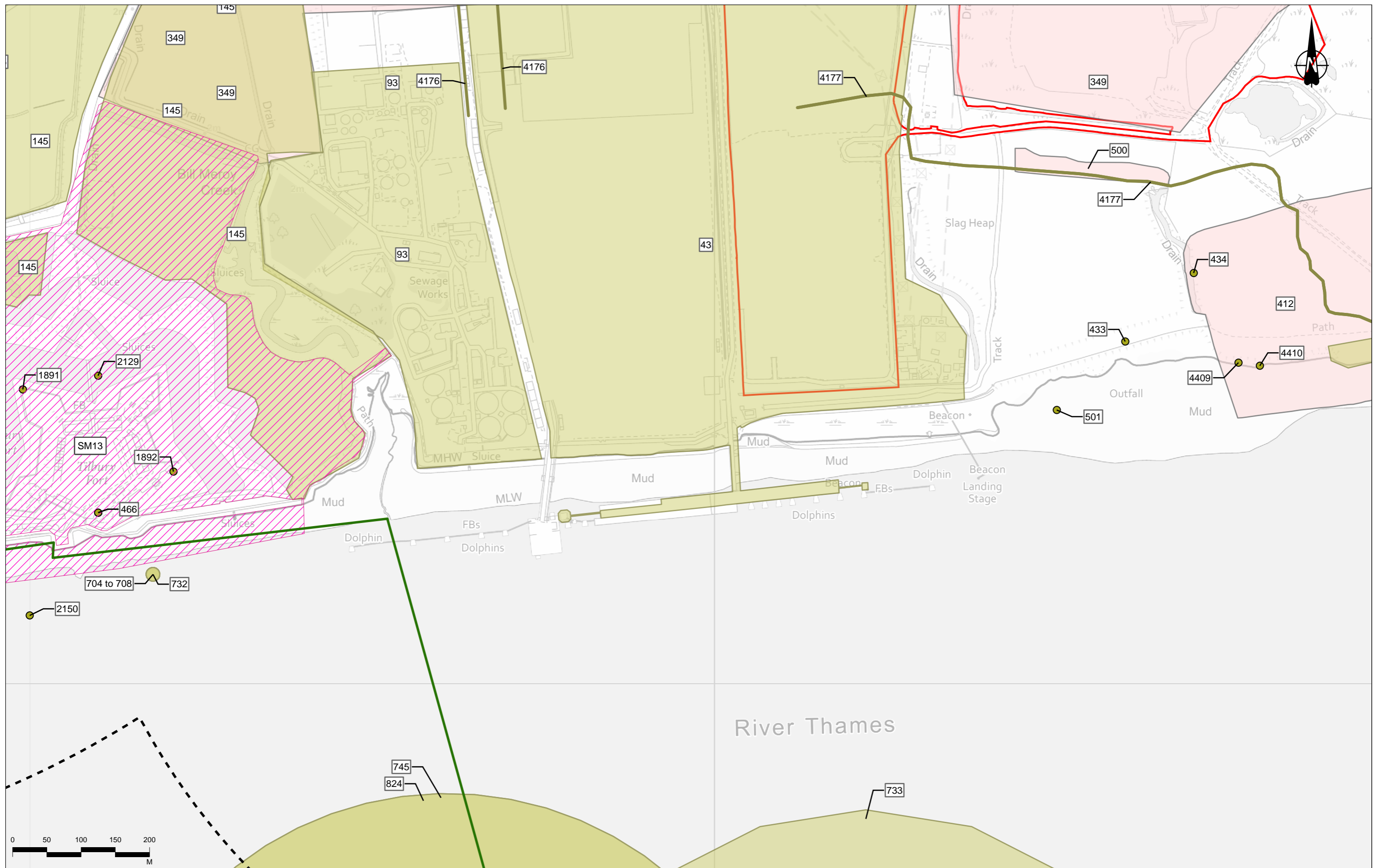
- Asset Not Experiencing Effects
- Assets Experiencing Effects



Client
national highways

Project
LOWER THAMES CROSSING

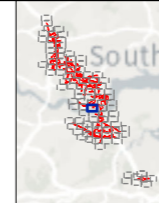
Status	PINS SUBMISSION	Original Size	A3	Revision	P03
Application Document Number	TR010032/APP/6.2	Scale	1:5,000		
Drawing Title	Figure 6.1 - Archaeological Baseline and Assets Assessed as Likely to Experience an Effect				
	Page 43 of 103				
Drawing Number	HE540039-CJV-EHR-SZP_EGNE00000000-DR-LE-50141				



Contains Ordnance Survey data. © Crown copyright and database rights 2022. Ordnance Survey 100030649

Rev	Status	Rev. Date	Purpose of revision	Drawn	Chkd	Apprvd
P02	S8	26/10/2022	DCO Application	MPC	JG	BF
P03	S9	28/11/2023	Deadline 9	CD	ED	BF

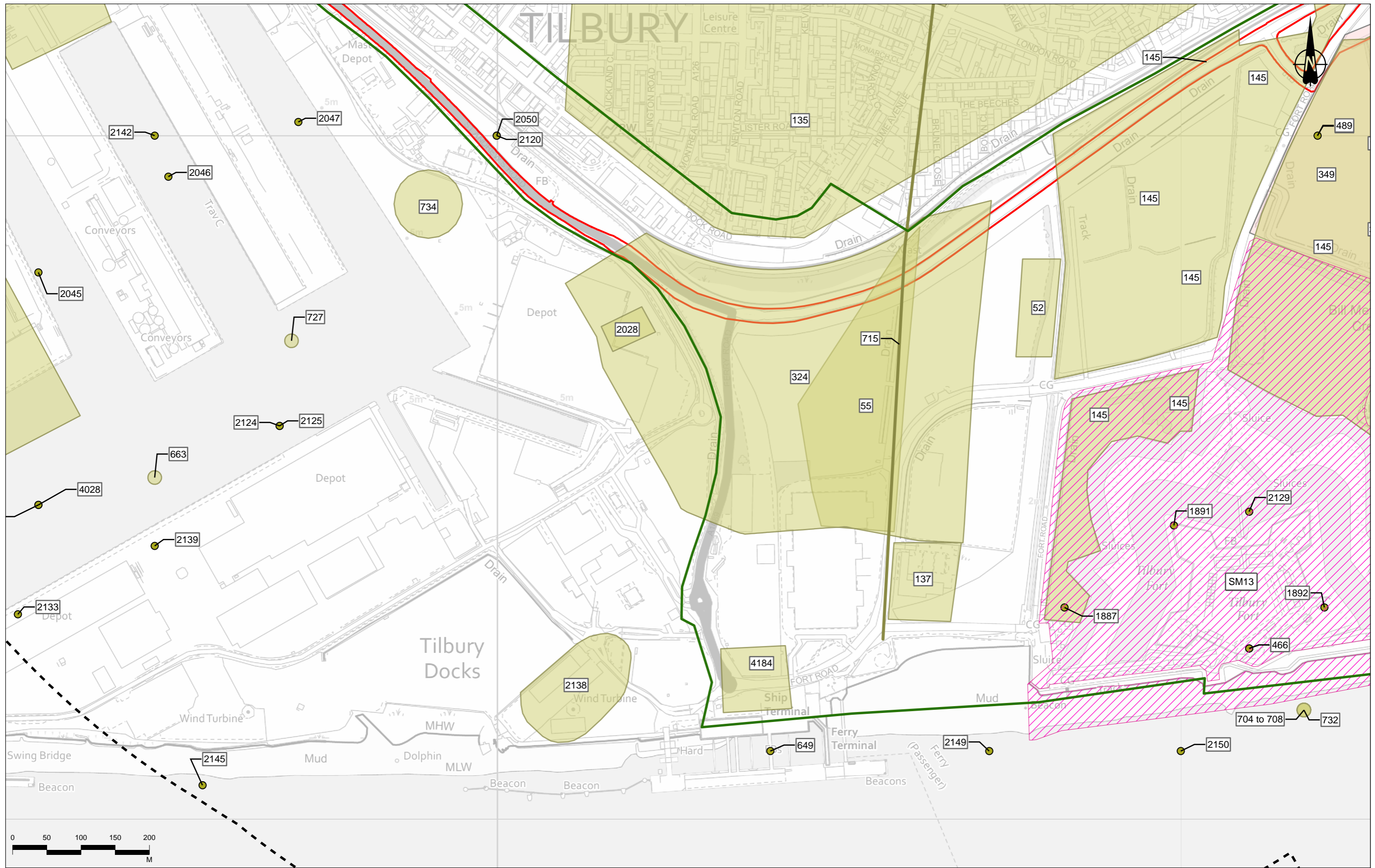
Legend	
	Order Limits
	1km Cultural Heritage Study Area
	Landscape Study Area
Designated Archaeological Asset	
	Scheduled Monument (SM)
Non-designated Archaeological Asset	
	Asset Not Experiencing Effects
	Assets Experiencing Effects
	Asset Not Experiencing Effects



Client
national highways

Project
LOWER THAMES CROSSING

Status	PINS SUBMISSION	Original Size	A3	Revision	P03
Application Document Number	TR010032/APP/6.2	Scale	1:5,000		
Drawing Title	Figure 6.1 - Archaeological Baseline and Assets Assessed as Likely to Experience an Effect				
	Page 44 of 103				
Drawing Number	HE540039-CJV-EHR-SZP_EGNE0000000-DR-LE-50141				



Contains Ordnance Survey data. © Crown copyright and database rights 2022. Ordnance Survey 100030649

P02	S8	26/10/2022	DCO Application	MPC	JG	BF
P03	S9	28/11/2023	Deadline 9	CD	ED	BF
Rev	Status	Rev. Date	Purpose of revision	Drawn	Chkd	Apprvd

Legend

- Order Limits
- 1km Cultural Heritage Study Area
- Landscape Study Area

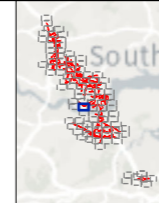
Designated Archaeological Asset

- Scheduled Monument (SM)

Non-designated Archaeological Asset

- Asset Not Experiencing Effects

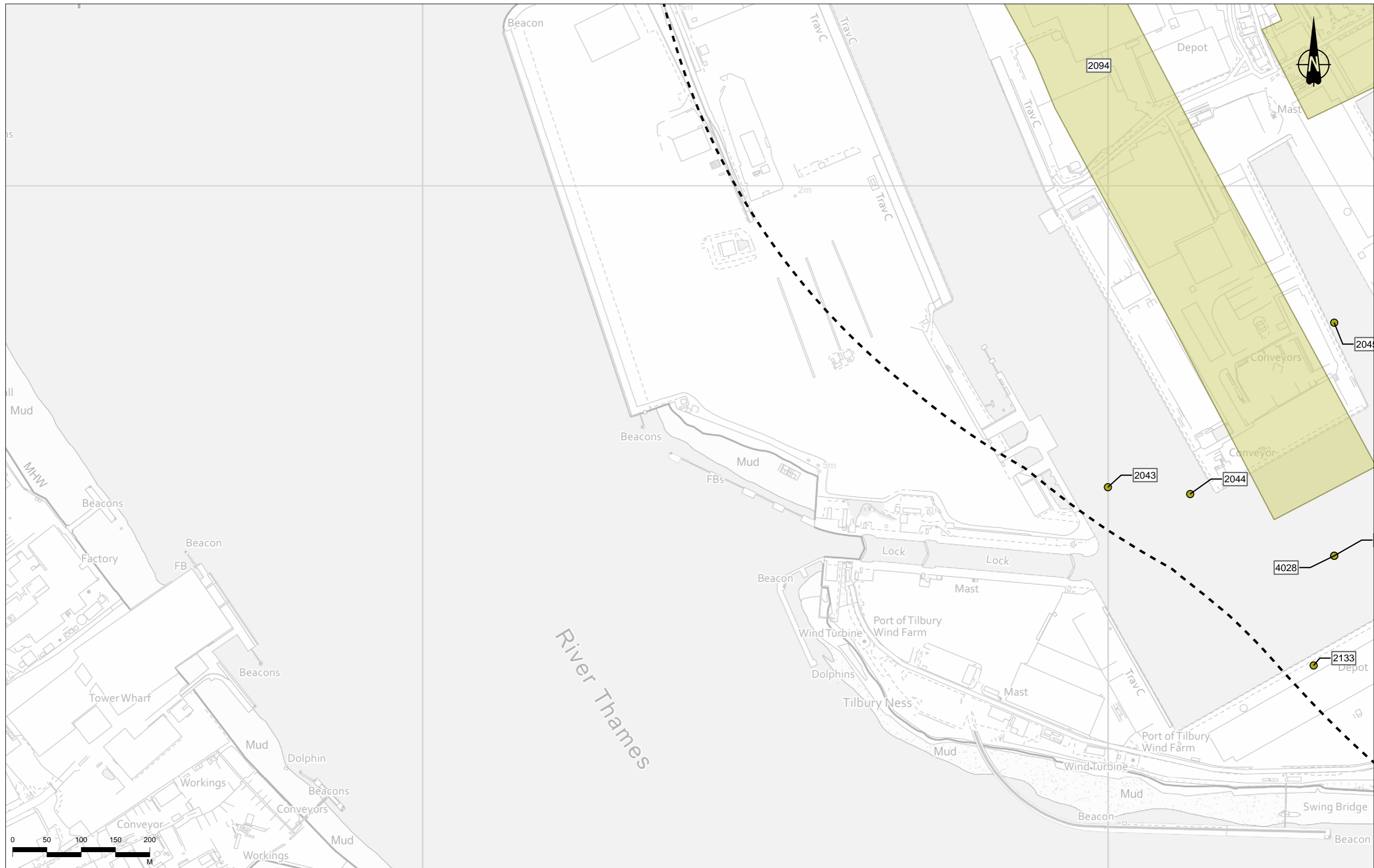
- Asset Not Experiencing Effects
- Asset Not Experiencing Effects
- Assets Experiencing Effects



Client: **national highways**

Project: **LOWER THAMES CROSSING**

Status	PINS SUBMISSION	Original Size	A3	Revision	P03
Application Document Number	TR010032/APP/6.2	Scale	1:5,000		
Drawing Title	Figure 6.1 - Archaeological Baseline and Assets Assessed as Likely to Experience an Effect				
	Page 45 of 103				
Drawing Number	HE540039-CJV-EHR-SZP_EGNE0000000-DR-LE-50141				

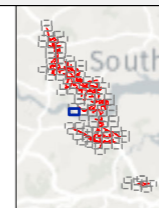


Contains Ordnance Survey data. © Crown copyright and database rights 2022. Ordnance Survey 100030649

P02	S8	26/10/2022	DCO Application	MPC	JG	BF
P03	S9	28/11/2023	Deadline 9	CD	ED	BF
Rev	Status	Rev. Date	Purpose of revision	Drawn	Chkd	Apprvd

Legend

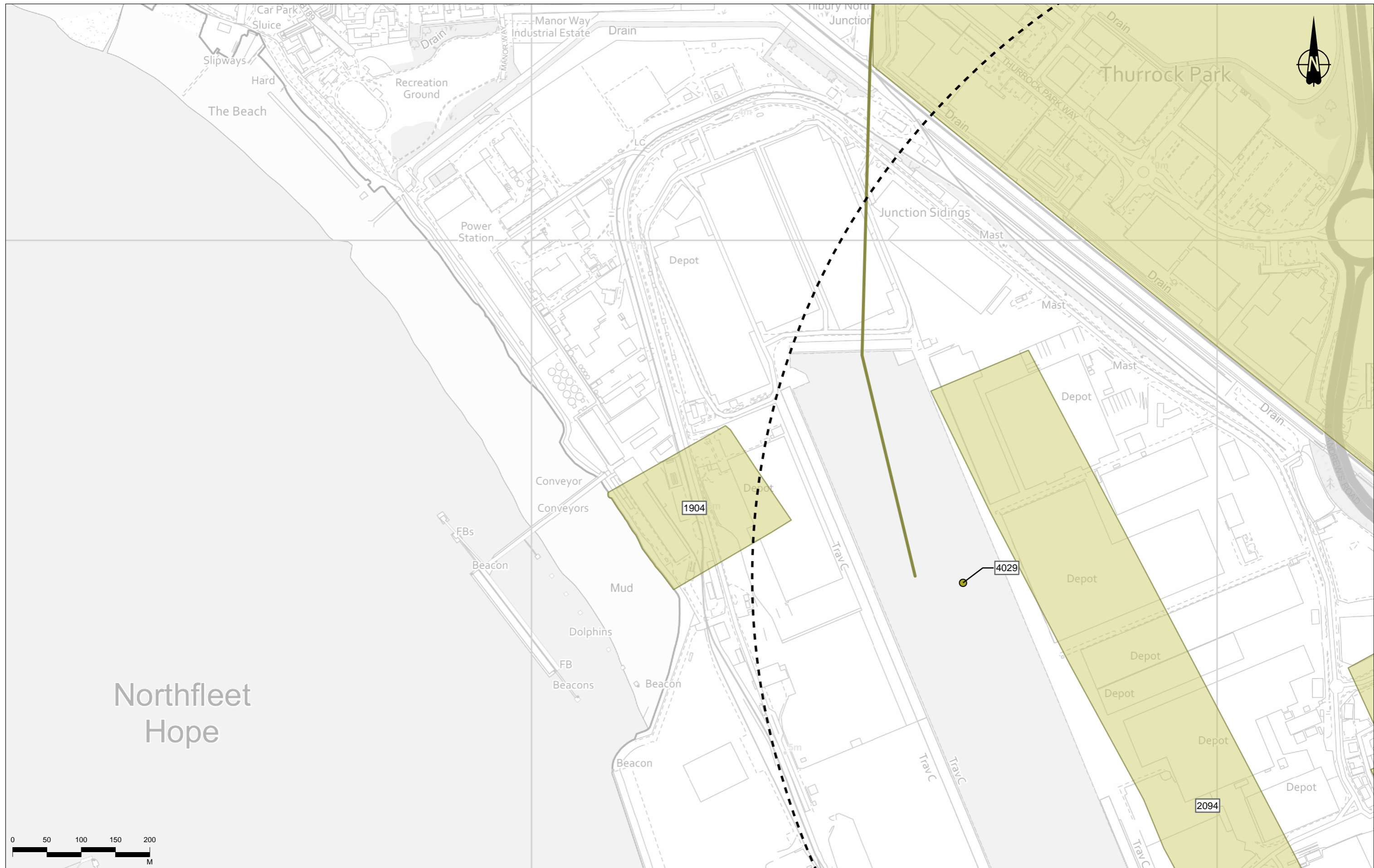
- 1km Cultural Heritage Study Area
- Landscape Study Area
- Non-designated Archaeological Asset**
 - Asset Not Experiencing Effects
 - Asset Not Experiencing Effects



Client
 national highways

Project
LOWER THAMES CROSSING

Status	PINS SUBMISSION	Original Size	A3	Revision	P03
Application Document Number	TR010032/APP/6.2	Scale	1:5,000		
Drawing Title	Figure 6.1 - Archaeological Baseline and Assets Assessed as Likely to Experience an Effect Page 46 of 103				
Drawing Number	HE540039-CJV-EHR-SZP_EGNE0000000-DR-LE-50141				

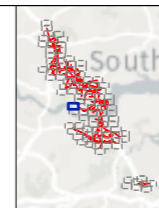


Contains Ordnance Survey data. © Crown copyright and database rights 2022. Ordnance Survey 100030649

Rev	Status	Rev. Date	Purpose of revision	Drawn	Chkd	Appr'd
P02	S8	26/10/2022	DCO Application	MPC	JG	BF
P03	S9	28/11/2023	Deadline 9	CD	ED	BF

Legend

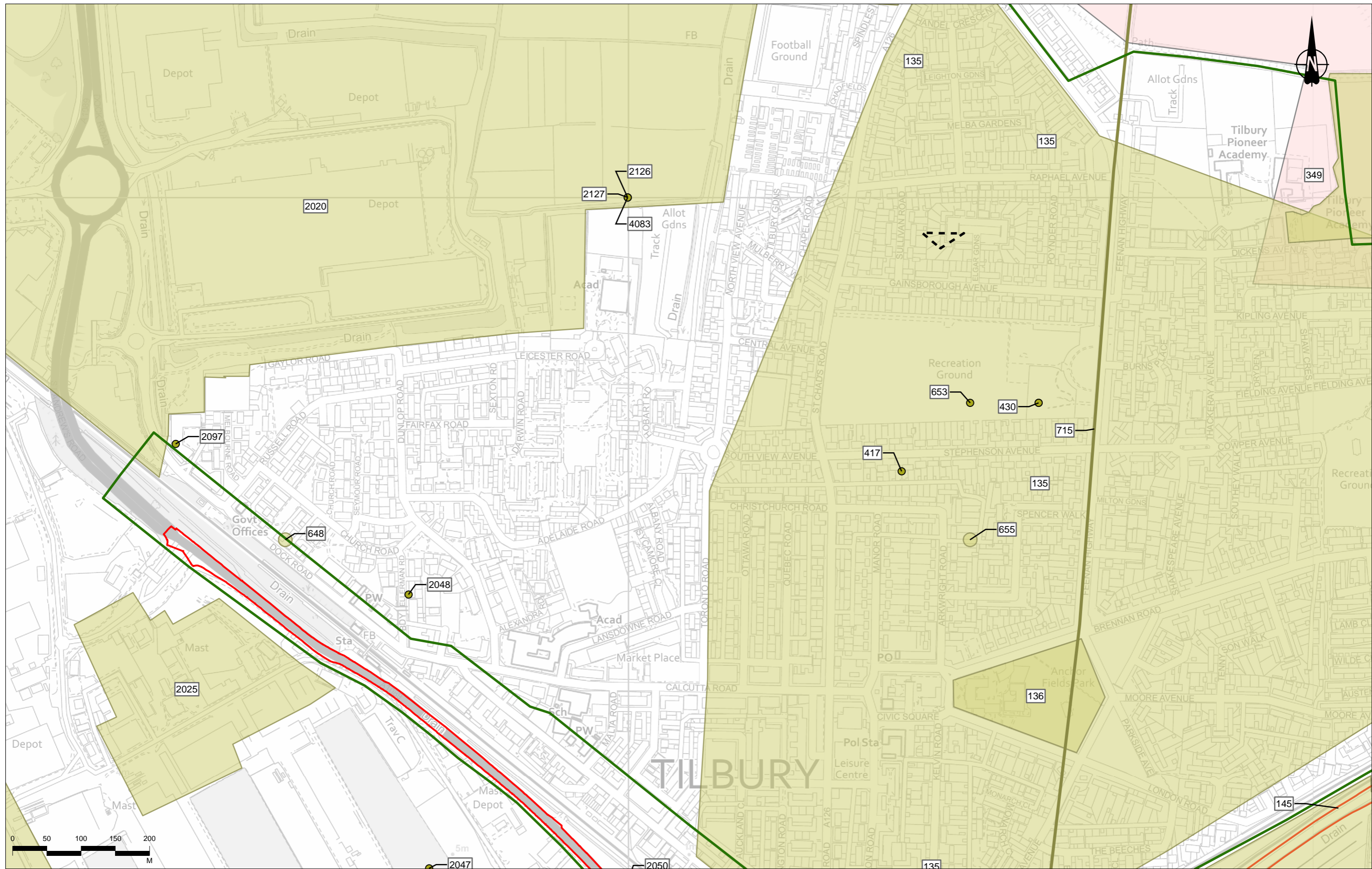
- 1km Cultural Heritage Study Area
- Landscape Study Area
- Non-designated Archaeological Asset
- Asset Not Experiencing Effects
- Asset Not Experiencing Effects
- Asset Not Experiencing Effects



Client: national highways

Project: LOWER THAMES CROSSING

Status	PINS SUBMISSION	Original Size	A3	Revision	P03
Application Document Number	TR010032/APP/6.2	Scale	1:5,000		
Drawing Title	Figure 6.1 - Archaeological Baseline and Assets Assessed as Likely to Experience an Effect				
	Page 47 of 103				
Drawing Number	HE540039-CJV-EHR-SZP_EGNE0000000-DR-LE-50141				



Contains Ordnance Survey data. © Crown copyright and database rights 2022. Ordnance Survey 100030649

P02	S8	26/10/2022	DCO Application	MPC	JG	BF
P03	S9	28/11/2023	Deadline 9	CD	ED	BF
Rev	Status	Rev. Date	Purpose of revision	Drawn	Chkd	Apprv'd

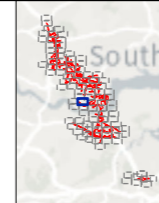
Legend

- Order Limits
- 1km Cultural Heritage Study Area
- Landscape Study Area

Non-designated Archaeological Asset

- Asset Not Experiencing Effects
- Asset Experiencing Effects
- Asset Not Experiencing Effects

- Asset Not Experiencing Effects
- Assets Experiencing Effects

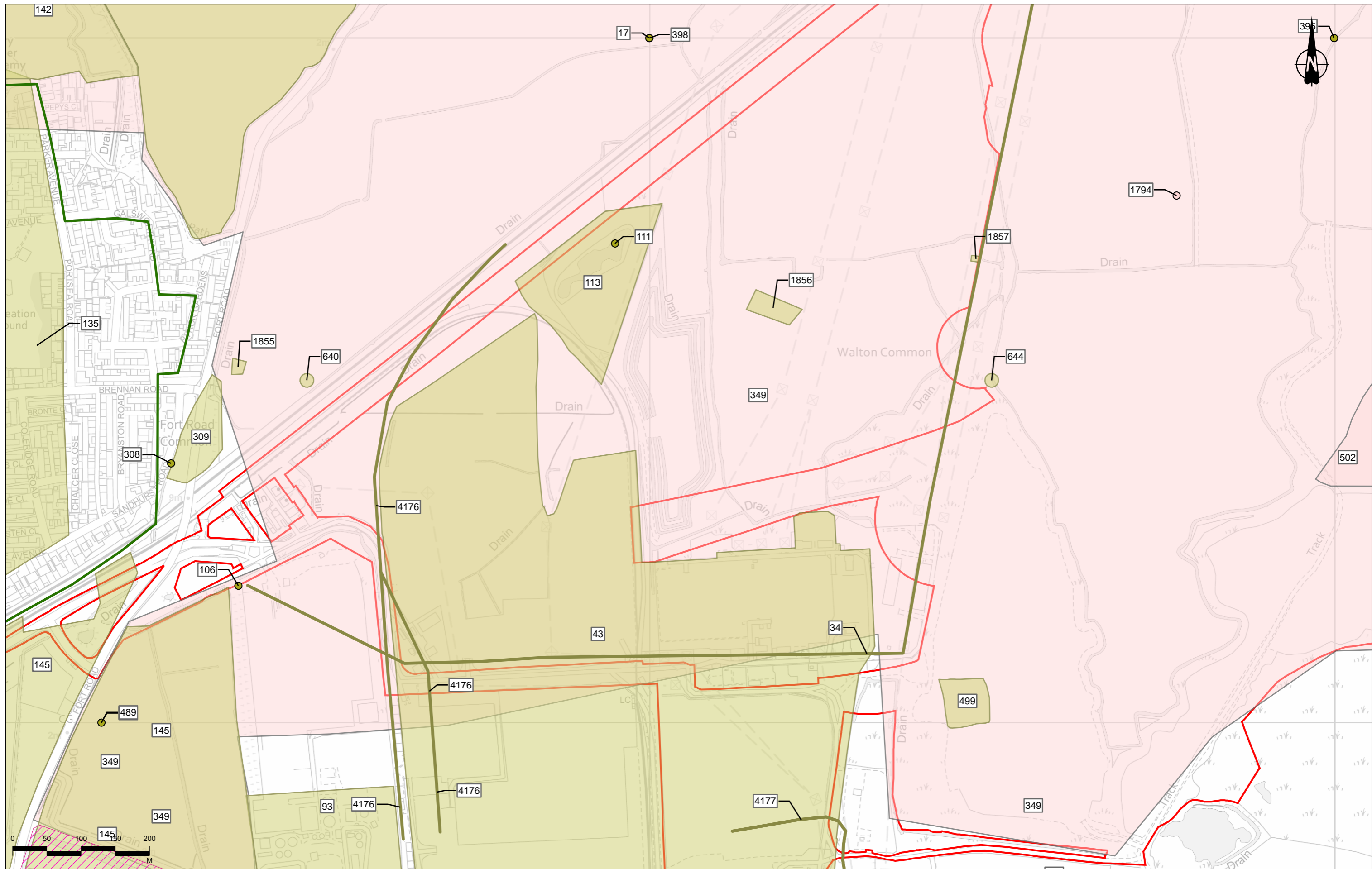


Client: **national highways**

Project: **LOWER THAMES CROSSING**

Status	PINS SUBMISSION	Original Size	A3	Revision	P03
Application Document Number	TR010032/APP/6.2	Scale	1:5,000		
Drawing Title	Figure 6.1 - Archaeological Baseline and Assets Assessed as Likely to Experience an Effect				
Drawing Number	HE540039-CJV-EHR-SZP_EGNE0000000-DR-LE-50141				

Page 48 of 103



Contains Ordnance Survey data. © Crown copyright and database rights 2022. Ordnance Survey 100030649

P02	S8	26/10/2022	DCO Application	MPC	JG	BF
P03	S9	28/11/2023	Deadline 9	CD	ED	BF
Rev	Status	Rev. Date	Purpose of revision	Drawn	Chkd	Apprvd

Legend

- Order Limits
- 1km Cultural Heritage Study Area
- Landscape Study Area

Designated Archaeological Asset

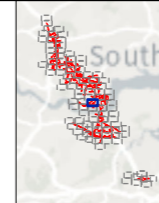
- Scheduled Monument (SM)

Non-designated Archaeological Asset

- Asset Not Experiencing Effects
- Assets Experiencing Effects

Assets Experiencing Effects

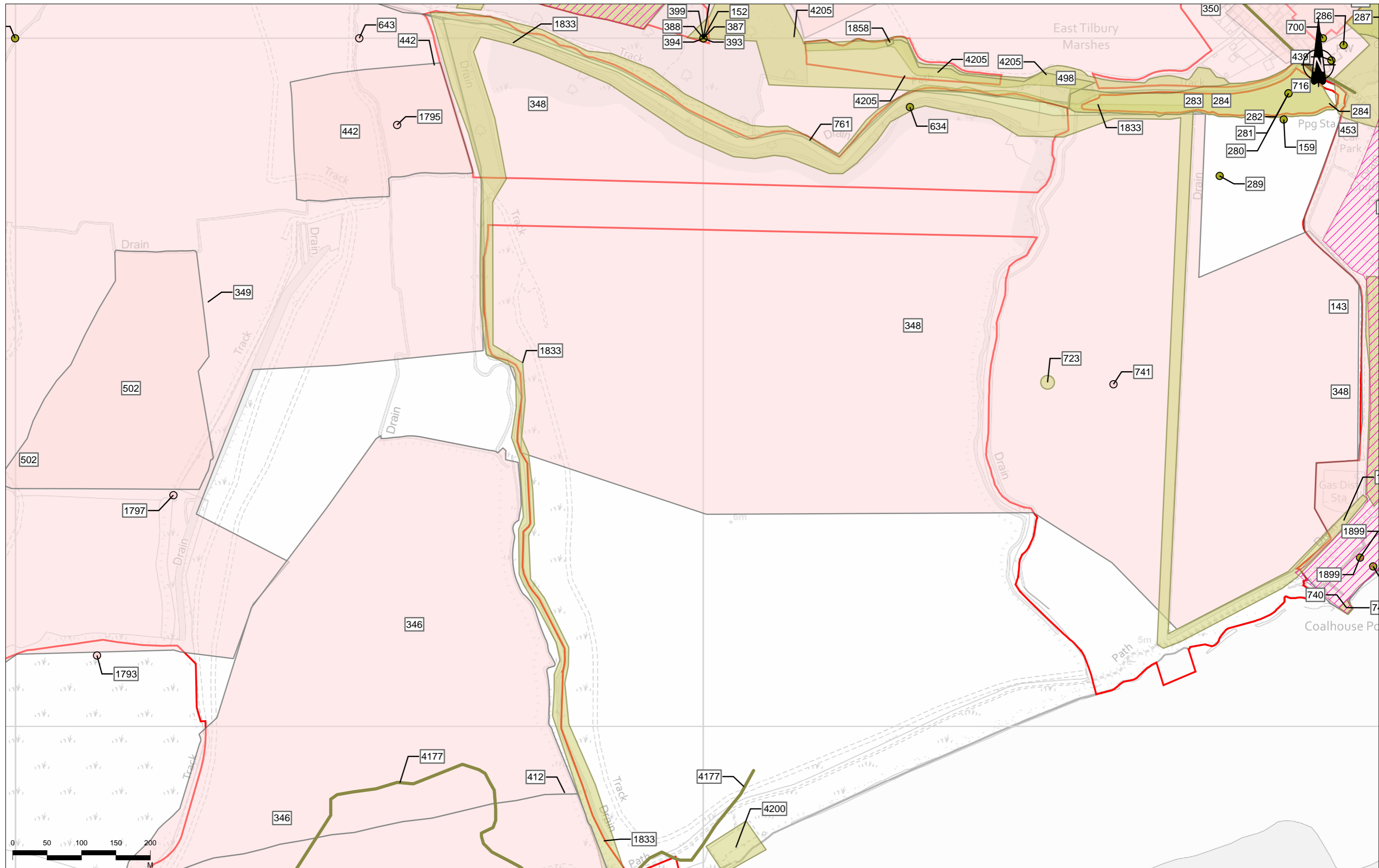
- Assets Experiencing Effects
- Asset Not Experiencing Effects
- Assets Experiencing Effects



Client: **national highways**

Project: **LOWER THAMES CROSSING**

Status	PINS SUBMISSION	Original Size	A3	Revision	P03
Application Document Number	TR010032/APP/6.2	Scale	1:5,000		
Drawing Title	Figure 6.1 - Archaeological Baseline and Assets Assessed as Likely to Experience an Effect				
	Page 49 of 103				
Drawing Number	HE540039-CJV-EHR-SZP_EGNE0000000-DR-LE-50141				

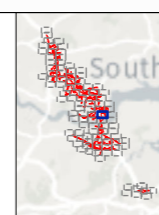


Contains Ordnance Survey data. © Crown copyright and database rights 2022. Ordnance Survey 100030649

P02	S8	26/10/2022	DCO Application	MPC	JG	BF
P03	S9	28/11/2023	Deadline 9	CD	ED	BF
Rev	Status	Rev. Date	Purpose of revision	Drawn	Chkd	Apprvd

Legend		Designated Archaeological Asset		Non-designated Archaeological Asset	
	Order Limits		Scheduled Monument (SM)		Landscape Study Area
	1km Cultural Heritage Study Area		Assets Experiencing Effects		Asset Not Experiencing Effects
	Landscape Study Area		Asset Not Experiencing Effects		Assets Experiencing Effects

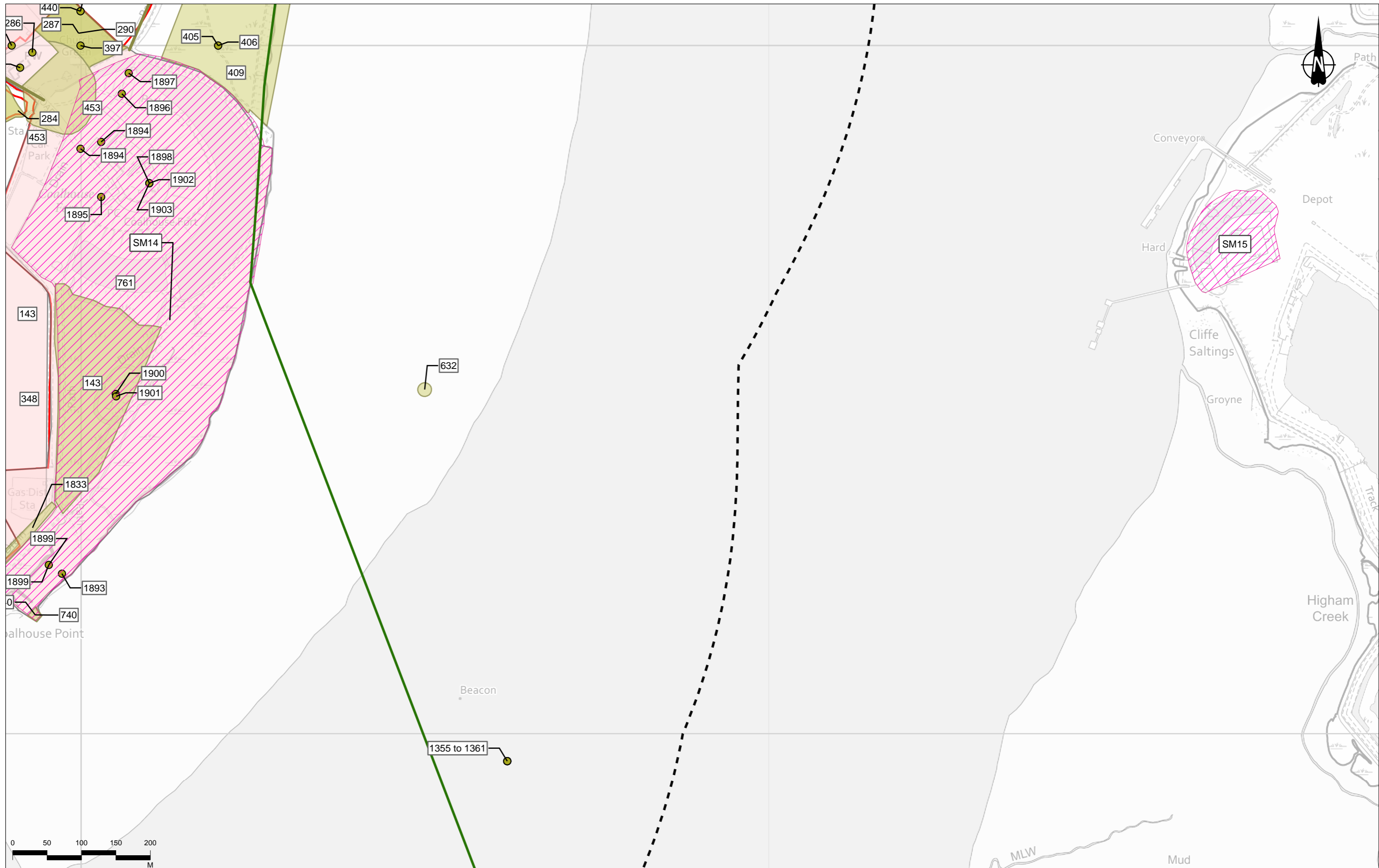
	Assets Experiencing Effects
	Asset Not Experiencing Effects
	Asset Not Experiencing Effects
	Assets Experiencing Effects



Client:

Project: LOWER THAMES CROSSING

Status	PINS SUBMISSION	Original Size	A3	Revision	P03
Application Document Number	TR010032/APP/6.2	Scale	1:5,000		
Drawing Title	Figure 6.1 - Archaeological Baseline and Assets Assessed as Likely to Experience an Effect				
	Page 50 of 103				
Drawing Number	HE540039-CJV-EHR-SZP_EGNE0000000-DR-LE-50141				



Contains Ordnance Survey data. © Crown copyright and database rights 2022. Ordnance Survey 100030649

P02	S8	26/10/2022	DCO Application	MPC	JG	BF
P03	S9	28/11/2023	Deadline 9	CD	ED	BF
Rev	Status	Rev. Date	Purpose of revision	Drawn	Chkd	Apprv'd

Legend

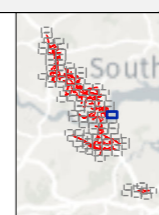
- Order Limits
- 1km Cultural Heritage Study Area
- Landscape Study Area

Designated Archaeological Asset

- Scheduled Monument (SM)

Non-designated Archaeological Asset

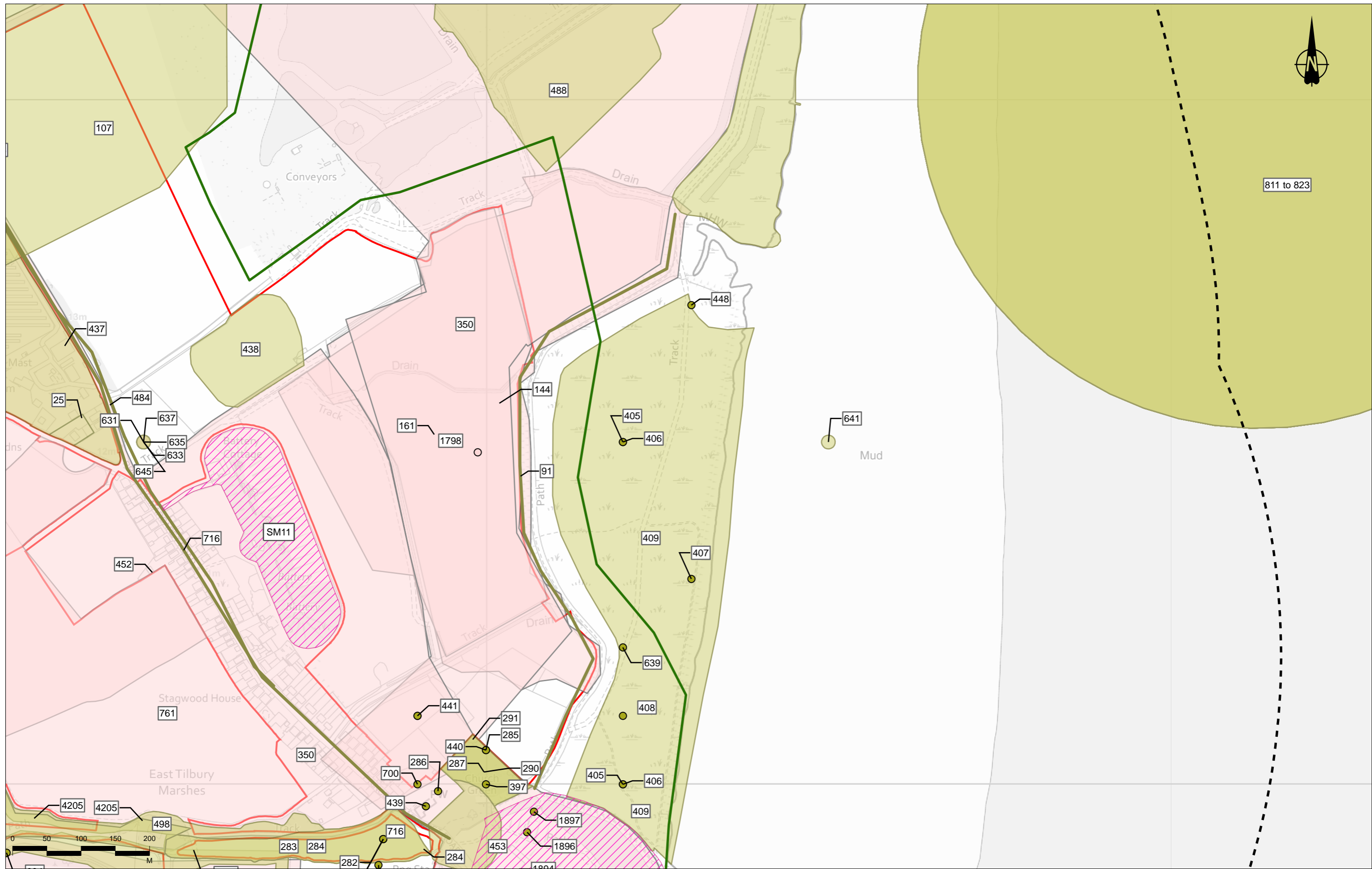
- Asset Not Experiencing Effects
- Asset Not Experiencing Effects
- Assets Experiencing Effects
- Asset Not Experiencing Effects



Client: **national highways**

Project: **LOWER THAMES CROSSING**

Status	PINS SUBMISSION	Original Size	A3	Revision	P03
Application Document Number	TR010032/APP/6.2	Scale	1:5,000		
Drawing Title	Figure 6.1 - Archaeological Baseline and Assets Assessed as Likely to Experience an Effect Page 51 of 103				
Drawing Number	HE540039-CJV-EHR-SZP_EGNE00000000-DR-LE-50141				



Contains Ordnance Survey data. © Crown copyright and database rights 2022. Ordnance Survey 100030649

P02	S8	26/10/2022	DCO Application	MPC	JG	BF
P03	S9	28/11/2023	Deadline 9	CD	ED	BF
Rev	Status	Rev. Date	Purpose of revision	Drawn	Chkd	Apprvd

Legend

- Order Limits
- 1km Cultural Heritage Study Area
- Landscape Study Area

Designated Archaeological Asset

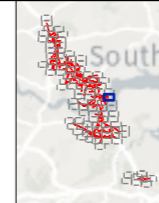
- Scheduled Monument (SM)

Non-designated Archaeological Asset

- Asset Not Experiencing Effects
- Assets Experiencing Effects

Other Assets

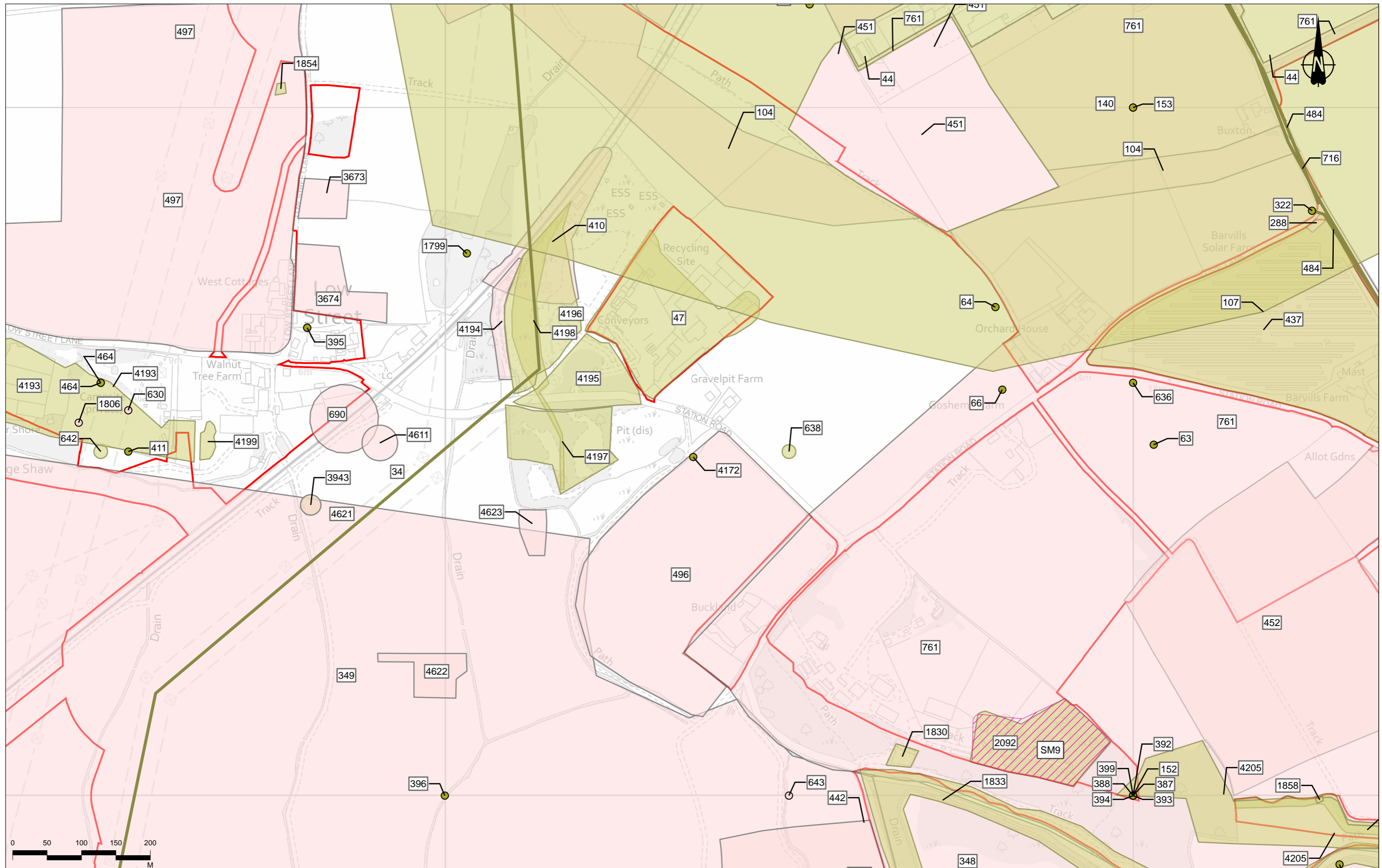
- Assets Experiencing Effects
- Asset Not Experiencing Effects



Client: national highways

Project: LOWER THAMES CROSSING

Status	PINS SUBMISSION	Original Size	A3	Revision	P03
Application Document Number	TR010032/APP/6.2	Scale	1:5,000		
Drawing Title	Figure 6.1 - Archaeological Baseline and Assets Assessed as Likely to Experience an Effect				
	Page 52 of 103				
Drawing Number	HE540039-CJV-EHR-SZP_EGNE0000000-DR-LE-50141				



Contains Ordnance Survey data. © Crown copyright and database rights 2022. Ordnance Survey 100030649

P02	S8	26/10/2022	DCO Application	MPC	JG	BF
P03	S9	28/11/2023	Deadline 9	CD	ED	BF
Rev	Status	Rev. Date	Purpose of revision	Drawn	Chkd	Apprv'd

Legend

- Order Limits
- 1km Cultural Heritage Study Area
- Landscape Study Area

Designated Archaeological Asset

- Scheduled Monument (SM)

Non-designated Archaeological Asset

- Assets Experiencing Effects
- Asset Not Experiencing Effects
- Assets Experiencing Effects
- Asset Not Experiencing Effects

Client
national highways

Project
LOWER THAMES CROSSING

Status
PINS SUBMISSION

Application Document Number
TR010032/APP/6.2

Drawing Title
Figure 6.1 - Archaeological Baseline and Assets Assessed as Likely to Experience an Effect


Drawing Number
HE540039-CJV-EHR-SZP_EGNE0000000-DR-LE-50141

Original Size
A3

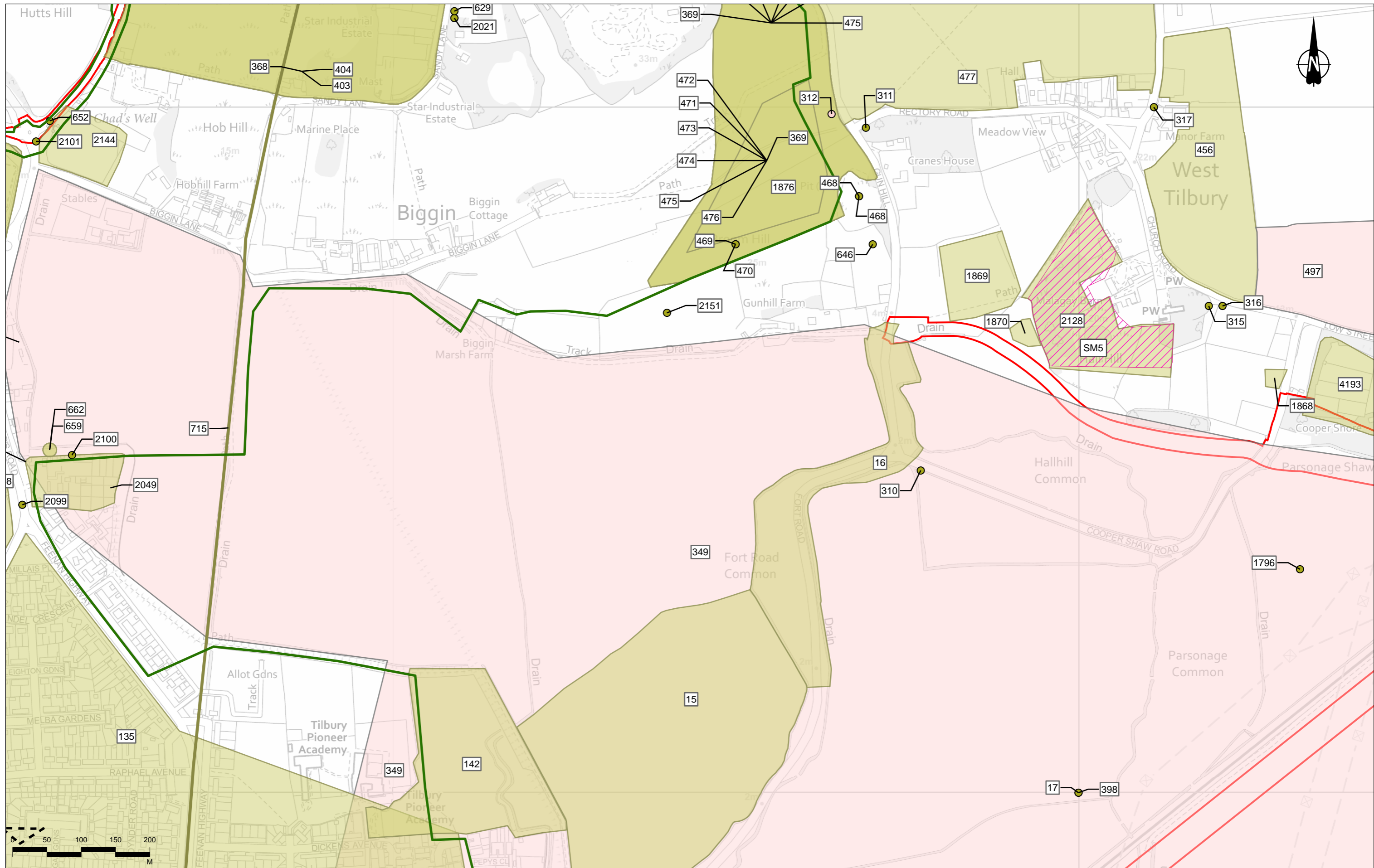
Revision
P03

Scale
1:5,000

Page
Page 53 of 103



Client	national highways
Project	LOWER THAMES CROSSING
Status	PINS SUBMISSION
Application Document Number	TR010032/APP/6.2
Drawing Title	Figure 6.1 - Archaeological Baseline and Assets Assessed as Likely to Experience an Effect
Drawing Number	HE540039-CJV-EHR-SZP_EGNE0000000-DR-LE-50141
Original Size	A3
Revision	P03
Scale	1:5,000
Page	Page 53 of 103

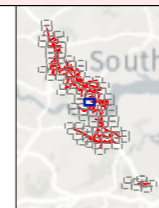


Contains Ordnance Survey data. © Crown copyright and database rights 2022. Ordnance Survey 100030649

P02	S8	26/10/2022	DCO Application	MPC	JG	BF
P03	S9	26/11/2023	Deadline 9	CD	ED	BF
Rev	Status	Rev. Date	Purpose of revision	Drawn	Chkd	Apprv

Order Limits	Designated Archaeological Asset	Assets Experiencing Effects
1km Cultural Heritage Study Area	Scheduled Monument (SM)	Asset Not Experiencing Effects
Landscape Study Area	Non-designated Archaeological Asset	Asset Not Experiencing Effects
	Asset Not Experiencing Effects	Assets Experiencing Effects

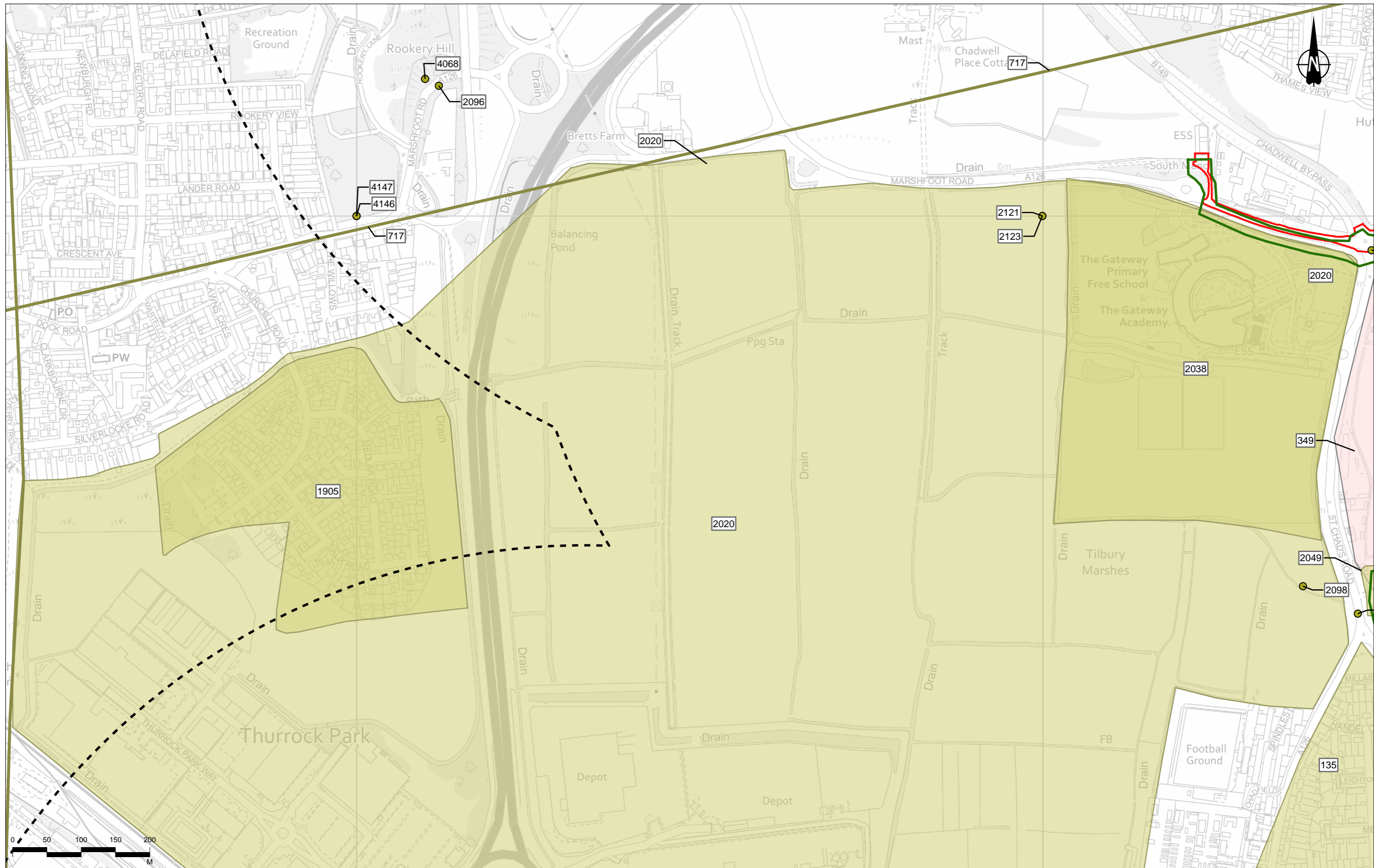
	Assets Experiencing Effects
	Asset Not Experiencing Effects
	Asset Not Experiencing Effects
	Assets Experiencing Effects



Client: national highways

Project: LOWER THAMES CROSSING

Status	PINS SUBMISSION	Original Size	A3	Revision	P03
Application Document Number	TR010032/APP/6.2	Scale	1:5,000		
Drawing Title	Figure 6.1 - Archaeological Baseline and Assets Assessed as Likely to Experience an Effect Page 54 of 103				
Drawing Number	HE540039-CJV-EHR-SZP_EGNE0000000-DR-LE-50141				

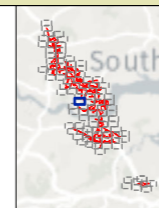


Contains Ordnance Survey data. © Crown copyright and database rights 2022. Ordnance Survey 100030649

Rev	Status	Rev. Date	Purpose of revision	Drawn	Chkd	Appr'd
P02	S8	26/10/2022	DCO Application	MPC	JG	BF
P03	S9	28/11/2023	Deadline 9	CD	ED	BF

Legend		Non-designated Archaeological Asset	
	Order Limits		Asset Not Experiencing Effects
	1km Cultural Heritage Study Area		Assets Experiencing Effects
	Landscape Study Area		Asset Not Experiencing Effects
			Asset Not Experiencing Effects

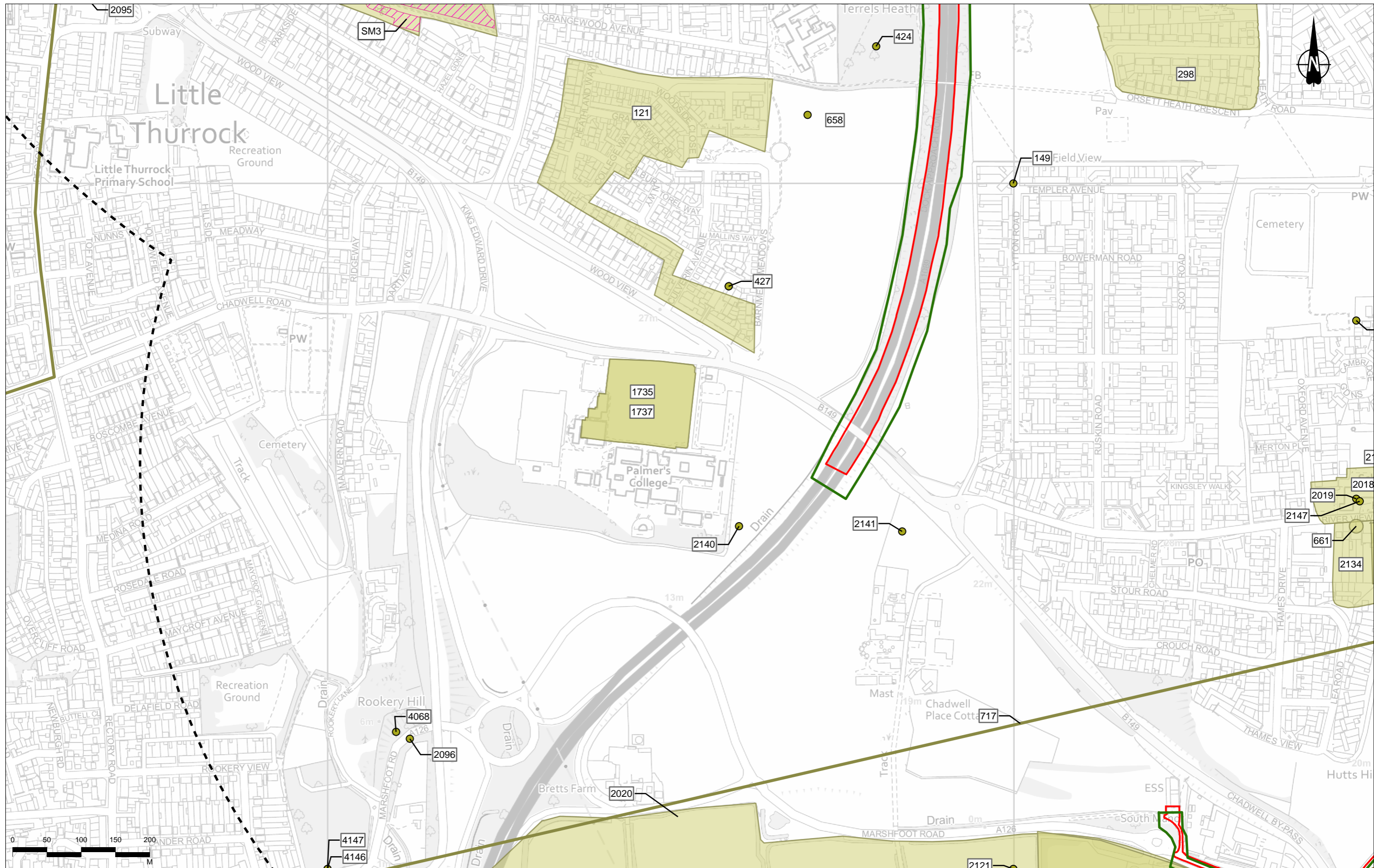
Legend	
	Asset Not Experiencing Effects
	Assets Experiencing Effects



Client: national highways

Project: LOWER THAMES CROSSING

Status	PINS SUBMISSION	Original Size	Revision
Application Document Number	TR010032/APP/6.2	A3	P03
Drawing Title	Figure 6.1 - Archaeological Baseline and Assets Assessed as Likely to Experience an Effect		
	Page 55 of 103		
Drawing Number	HE540039-CJV-EHR-SZP_EGNE0000000-DR-LE-50141		



Contains Ordnance Survey data. © Crown copyright and database rights 2022. Ordnance Survey 100030649

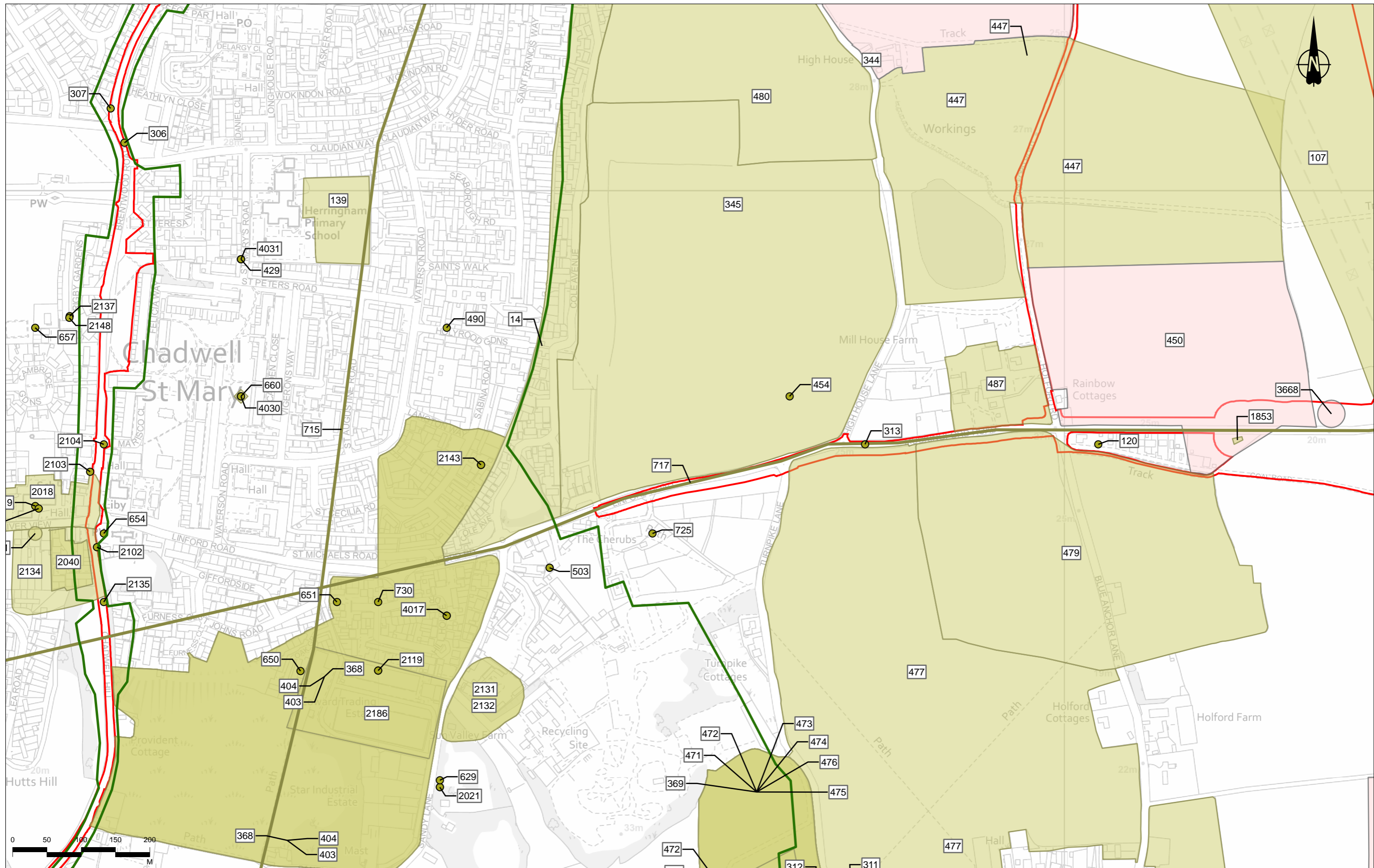
P02	S8	26/10/2022	DCO Application	MPC	JG	BF
P03	S9	26/11/2023	Deadline 9	CD	ED	BF
Rev	Status	Rev. Date	Purpose of revision	Drawn	Chkd	Apprv

Order Limits	Designated Archaeological Asset	Asset Not Experiencing Effects
1km Cultural Heritage Study Area	Scheduled Monument (SM)	Asset Not Experiencing Effects
Landscape Study Area	Non-designated Archaeological Asset	Asset Not Experiencing Effects

Client	LOWER THAMES CROSSING
Project	

Status	PINS SUBMISSION	Original Size	A3	Revision	P03
Application Document Number	TR010032/APP/6.2	Scale	1:5,000		
Drawing Title	Figure 6.1 - Archaeological Baseline and Assets Assessed as Likely to Experience an Effect				
Drawing Number	HE540039-CJV-EHR-SZP_EGNE0000000-DR-LE-50141				

LOWER THAMES CROSSING					



Contains Ordnance Survey data. © Crown copyright and database rights 2022. Ordnance Survey 100030649

P02	S8	26/10/2022	DCO Application	MPC	JG	BF
P03	S9	28/11/2023	Deadline 9	CD	ED	BF
Rev	Status	Rev. Date	Purpose of revision	Drawn	Chkd	Appr'd

Legend

- Order Limits
- 1km Cultural Heritage Study Area
- Landscape Study Area

Non-designated Archaeological Asset

- Asset Not Experiencing Effects
- Asset Not Experiencing Effects

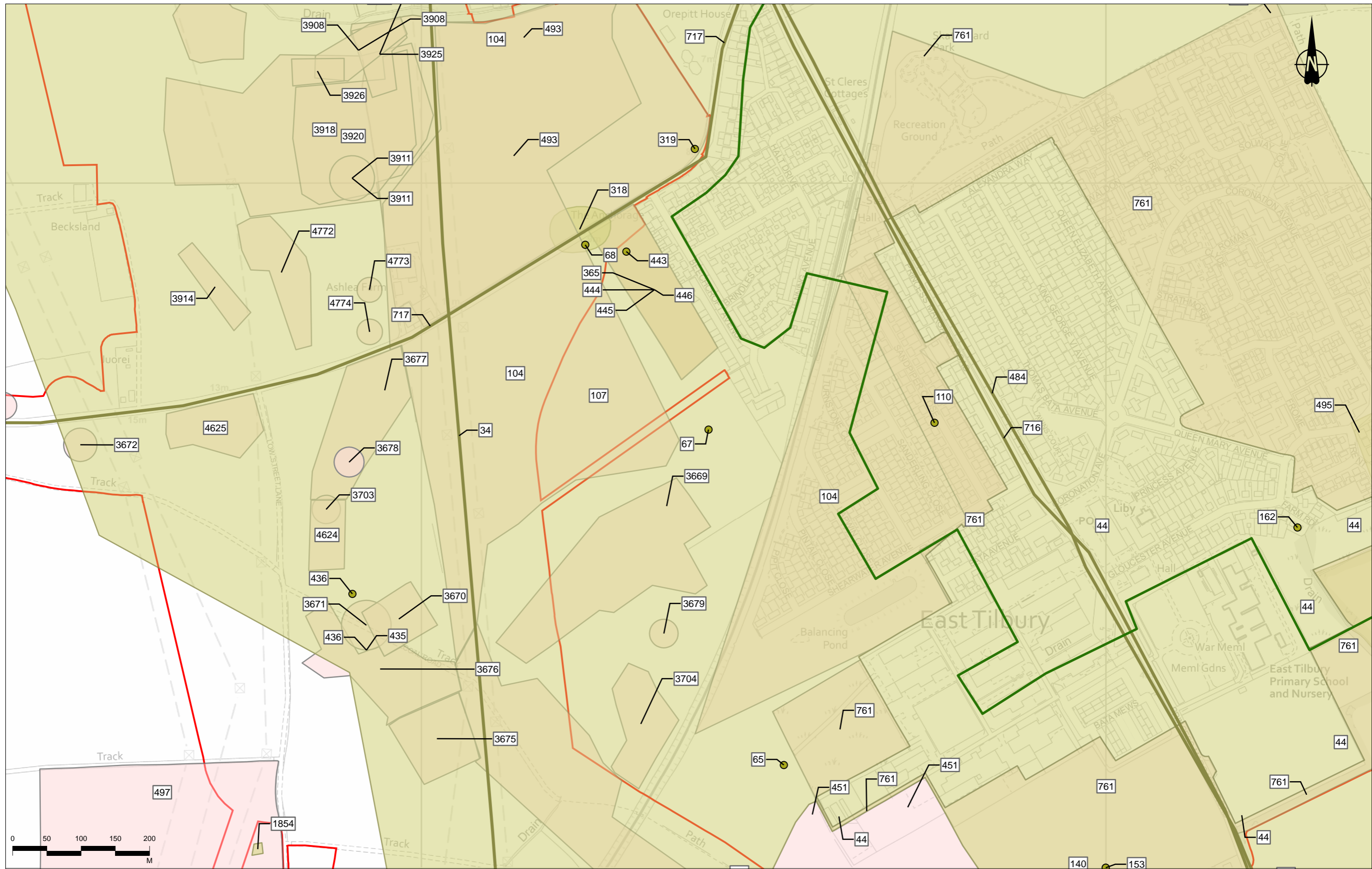
- Asset Not Experiencing Effects
- Assets Experiencing Effects

Client **national highways**

Project **LOWER THAMES CROSSING**

Status	PINS SUBMISSION	Original Size	A3	Revision	P03
Application Document Number	TR010032/APP/6.2	Scale	1:5,000		
Drawing Title	Figure 6.1 - Archaeological Baseline and Assets Assessed as Likely to Experience an Effect				
Drawing Number	HE540039-CJV-EHR-SZP_EGNE0000000-DR-LE-50141				

Page 57 of 103

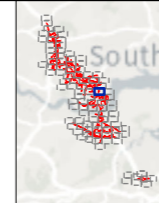


Contains Ordnance Survey data. © Crown copyright and database rights 2022. Ordnance Survey 100030649

Rev	Status	Rev. Date	Purpose of revision	Drawn	Chkd	Appr'd
P02	S8	26/10/2022	DCO Application	MPC	JG	BF
P03	S9	28/11/2023	Deadline 9	CD	ED	BF

- Legend**
- Order Limits
 - 1km Cultural Heritage Study Area
 - Landscape Study Area

- Non-designated Archaeological Asset**
- Asset Not Experiencing Effects
 - Assets Experiencing Effects

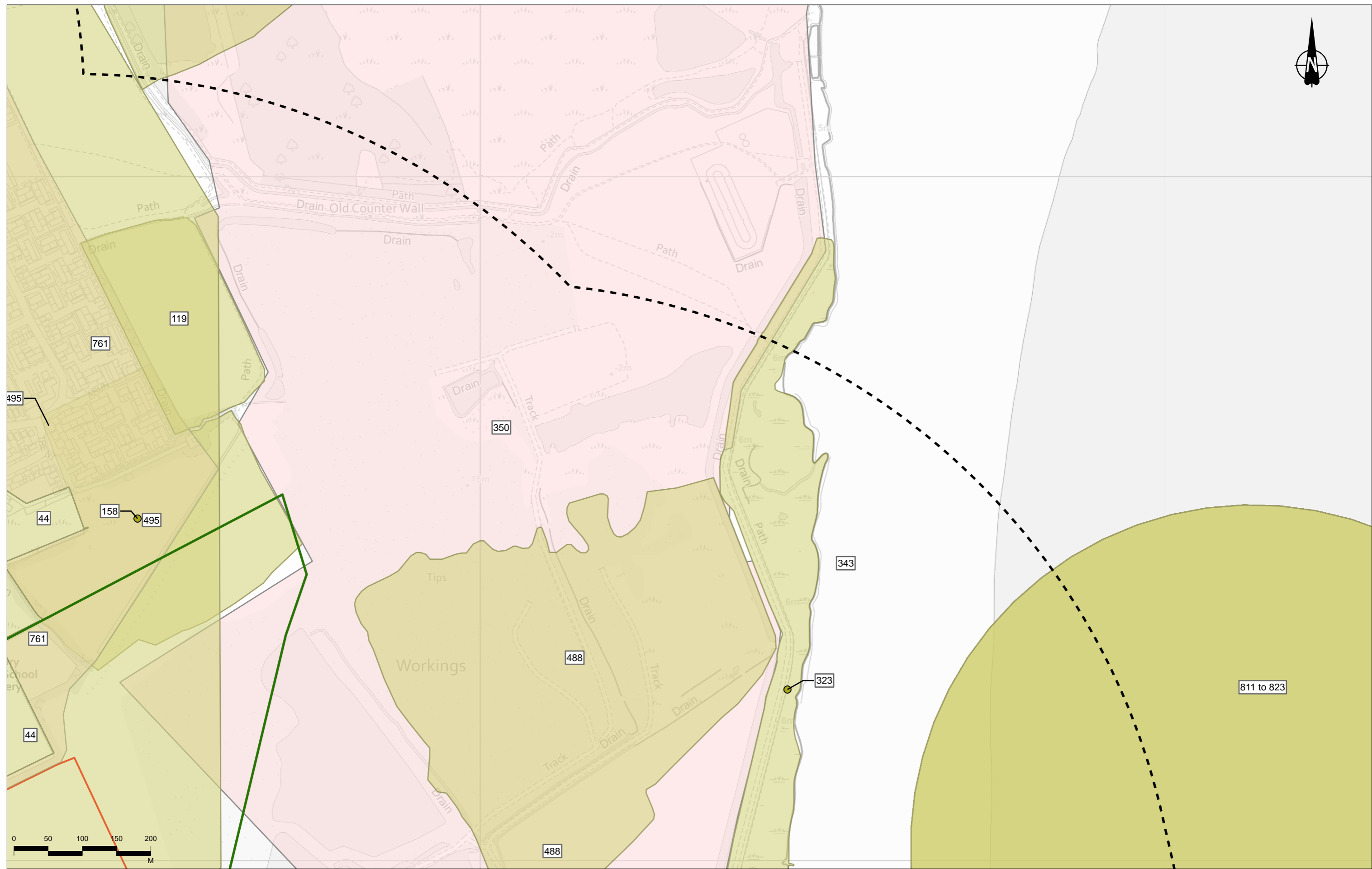


Client: **national highways**

Project: **LOWER THAMES CROSSING**

Status	PINS SUBMISSION	Original Size	A3	Revision	P03
Application Document Number	TR010032/APP/6.2	Scale	1:5,000		
Drawing Title	Figure 6.1 - Archaeological Baseline and Assets Assessed as Likely to Experience an Effect				
Drawing Number	HE540039-CJV-EHR-SZP_EGNE0000000-DR-LE-50141				

Page 58 of 103

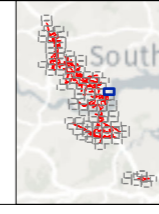


Contains Ordnance Survey data. © Crown copyright and database rights 2022. Ordnance Survey 100030649

P02	S8	26/10/2022	DCO Application	MPC	JG	BF
P03	S9	28/11/2023	Deadline 9	CD	ED	BF
Rev	Status	Rev. Date	Purpose of revision	Drawn	Chkd	Apprv'd

- Legend**
- Order Limits
 - 1km Cultural Heritage Study Area
 - Landscape Study Area
 - Non-designated Archaeological Asset**
 - Asset Not Experiencing Effects

- Asset Not Experiencing Effects
- Assets Experiencing Effects



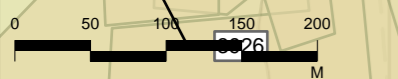
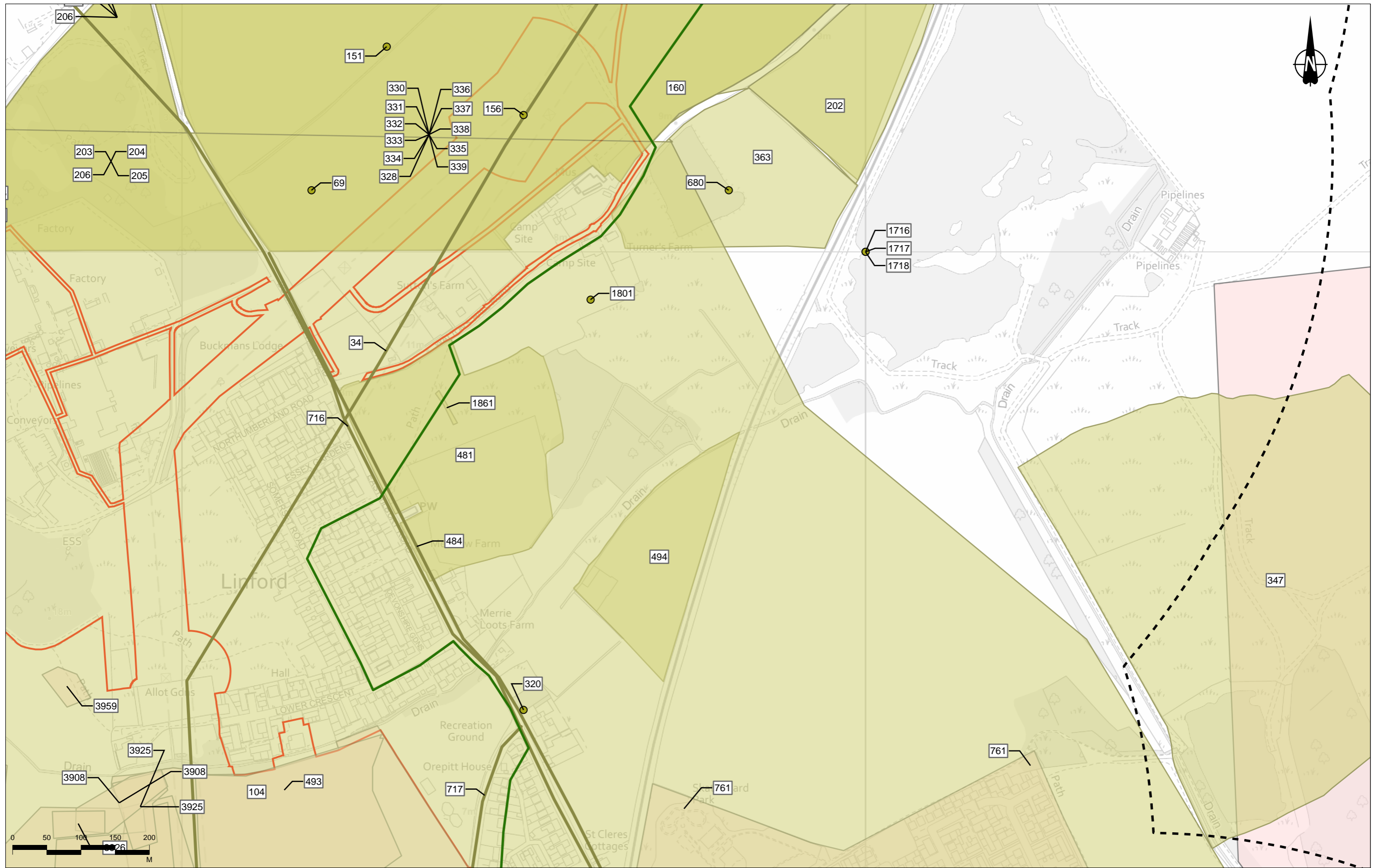
Client



Project

LOWER THAMES CROSSING

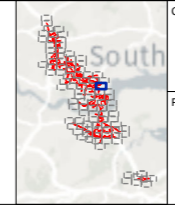
Status	PINS SUBMISSION	Original Size	A3	Revision	P03
Application Document Number	TR010032/APP/6.2	Scale	1:5,000		
Drawing Title	Figure 6.1 - Archaeological Baseline and Assets Assessed as Likely to Experience an Effect				
	Page 59 of 103				
Drawing Number	HE540039-CJV-EHR-SZP_EGNE0000000-DR-LE-50141				



Contains Ordnance Survey data. © Crown copyright and database rights 2022. Ordnance Survey 100030649

P02	S8	26/10/2022	DCO Application	MPC	JG	BF
P03	S9	28/11/2023	Deadline 9	CD	ED	BF
Rev	Status	Rev. Date	Purpose of revision	Drawn	Chkd	Apprv'd

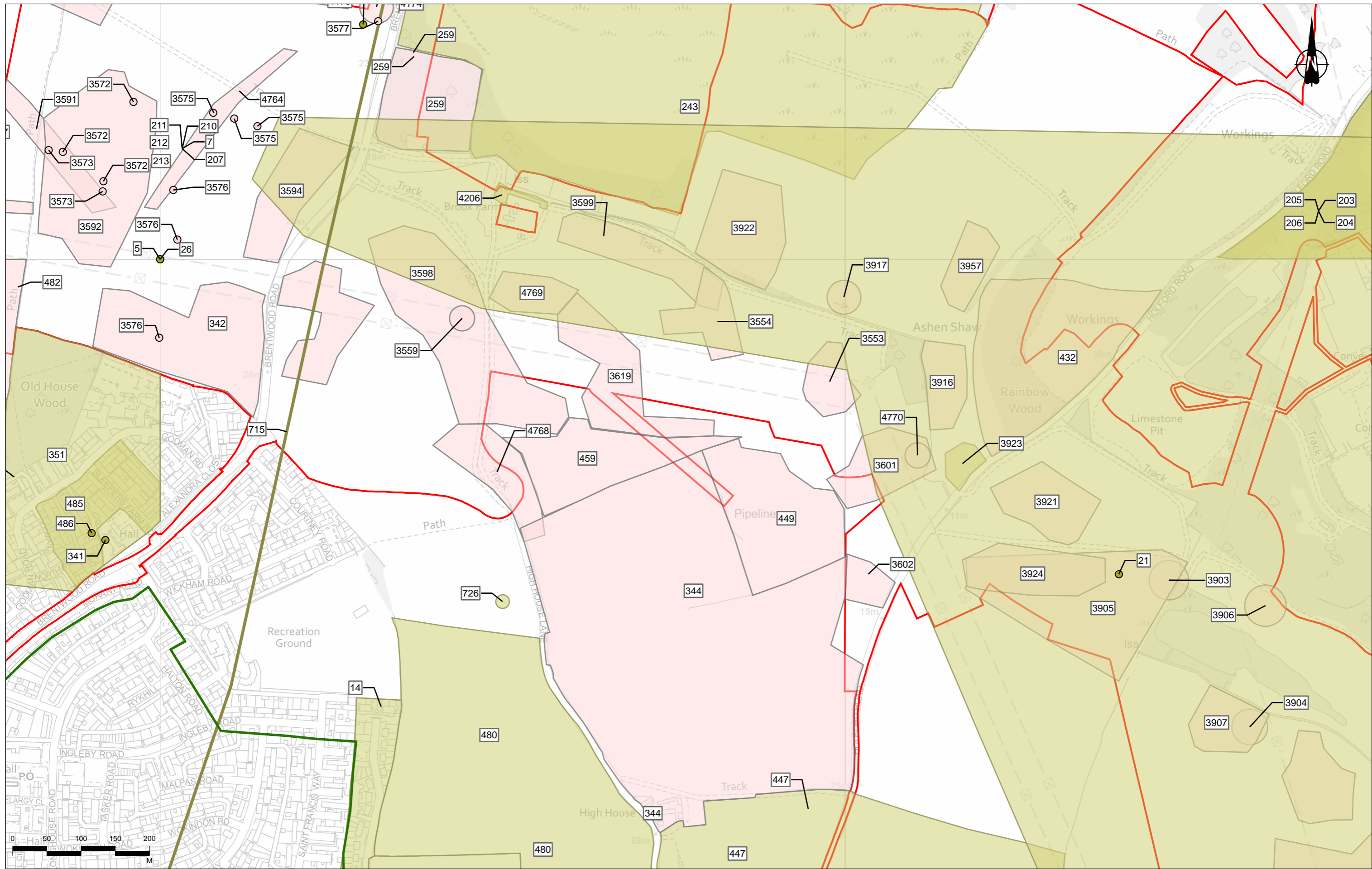
- Legend**
- ▬ Order Limits
 - 1km Cultural Heritage Study Area
 - Landscape Study Area
 - Non-designated Archaeological Asset**
 - Asset Not Experiencing Effects
 - Asset Experiencing Effects
 - Asset Not Experiencing Effects
 - Assets Experiencing Effects



Client **national highways**

Project **LOWER THAMES CROSSING**

Status	PINS SUBMISSION	Original Size	A3	Revision	P03
Application Document Number	TR010032/APP/6.2	Scale	1:5,000		
Drawing Title Figure 6.1 - Archaeological Baseline and Assets Assessed as Likely to Experience an Effect Page 60 of 103					
Drawing Number HE540039-CJV-EHR-SZP_EGNE0000000-DR-LE-50141					



Contains Ordnance Survey data. © Crown copyright and database rights 2022. Ordnance Survey 100030649

P02	S8	26/10/2022	DCO Application	MPC	JG	BF
P03	S9	28/11/2023	Deadline 9	CD	ED	BF
Rev	Status	Rev. Date	Purpose of revision	Drawn	Chkd	Appr'd

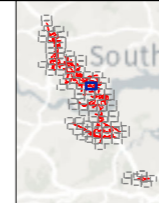
Legend

- Order Limits
- 1km Cultural Heritage Study Area
- Landscape Study Area

Non-designated Archaeological Asset

- Asset Not Experiencing Effects
- Assets Experiencing Effects

- Asset Not Experiencing Effects
- Assets Experiencing Effects



Client: **national highways**

Project: **LOWER THAMES CROSSING**

Status	PINS SUBMISSION	Original Size	A3	Revision	P03
Application Document Number	TR010032/APP/6.2	Scale	1:5,000		
Drawing Title	Figure 6.1 - Archaeological Baseline and Assets Assessed as Likely to Experience an Effect				
	Page 61 of 103				
Drawing Number	HE540039-CJV-EHR-SZP_EGNE0000000-DR-LE-50141				



Contains Ordnance Survey data. © Crown copyright and database rights 2022. Ordnance Survey 100030649

P02	S8	26/10/2022	DCO Application	MPC	JG	BF
P03	S9	28/11/2023	Deadline 9	CD	ED	BF
Rev	Status	Rev. Date	Purpose of revision	Drawn	Chkd	Apprvd

Legend

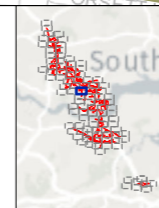
- Order Limits
- 1km Cultural Heritage Study Area
- Landscape Study Area

Designated Archaeological Asset

- Scheduled Monument (SM)

Non-designated Archaeological Asset

- Asset Not Experiencing Effects
- Assets Experiencing Effects
- Asset Not Experiencing Effects
- Assets Experiencing Effects

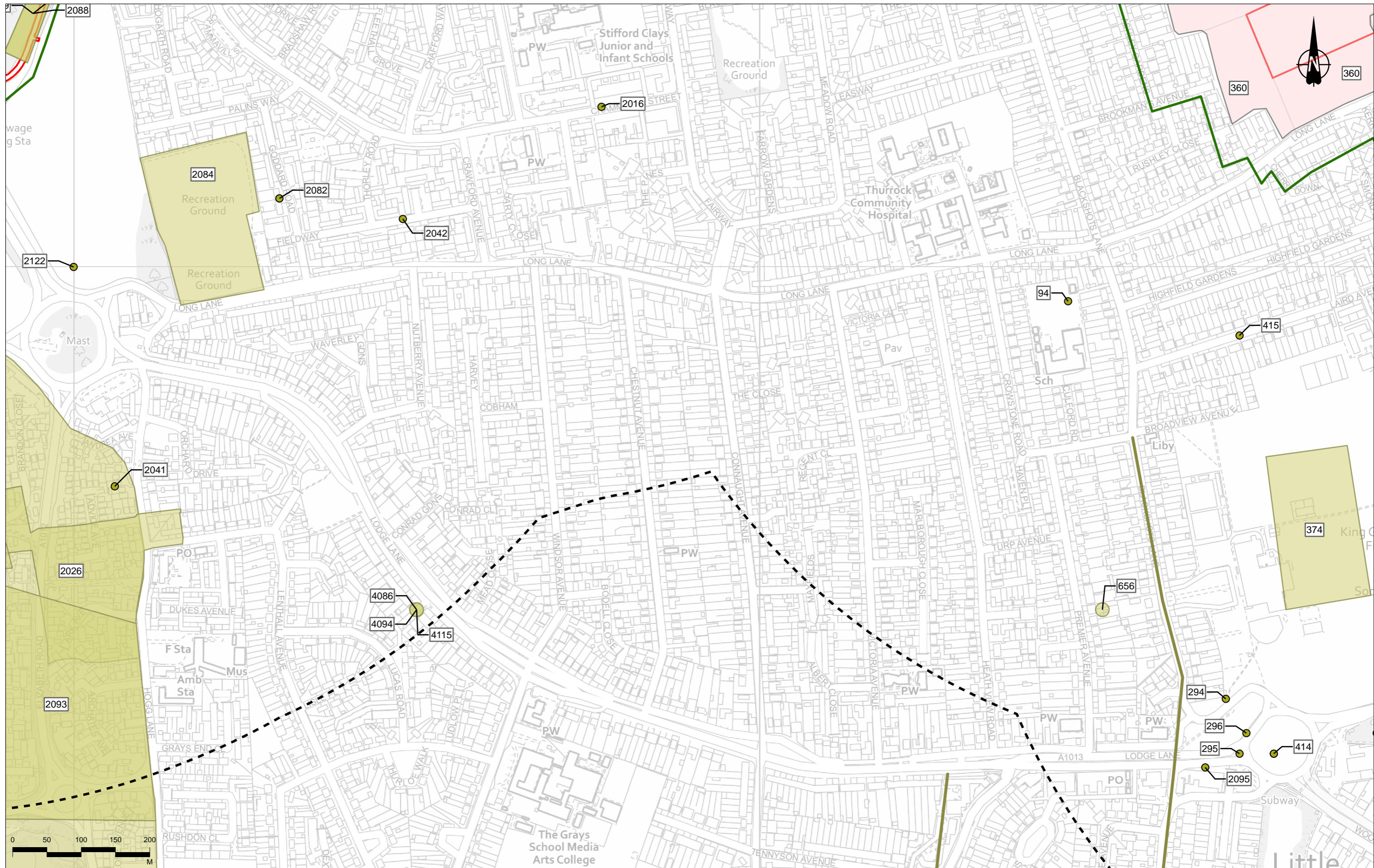


Client: **national highways**

Project: **LOWER THAMES CROSSING**

Status	PINS SUBMISSION	Original Size	A3	Revision	P03
Application Document Number	TR010032/APP/6.2	Scale	1:5,000		
Drawing Title	Figure 6.1 - Archaeological Baseline and Assets Assessed as Likely to Experience an Effect				
Drawing Number	HE540039-CJV-EHR-SZP_EGNE0000000-DR-LE-50141				

Page 62 of 103

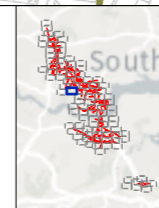


Contains Ordnance Survey data. © Crown copyright and database rights 2022. Ordnance Survey 100030649

P02	S8	26/10/2022	DCO Application	MPC	JG	BF
P03	S9	28/11/2023	Deadline 9	CD	ED	BF
Rev	Status	Rev. Date	Purpose of revision	Drawn	Chckd	Apprvd

Order Limits	1km Cultural Heritage Study Area	Landscape Study Area
Non-designated Archaeological Asset		
Asset Not Experiencing Effects	Assets Experiencing Effects	
Asset Not Experiencing Effects		

Asset Not Experiencing Effects	Assets Experiencing Effects
--------------------------------	-----------------------------

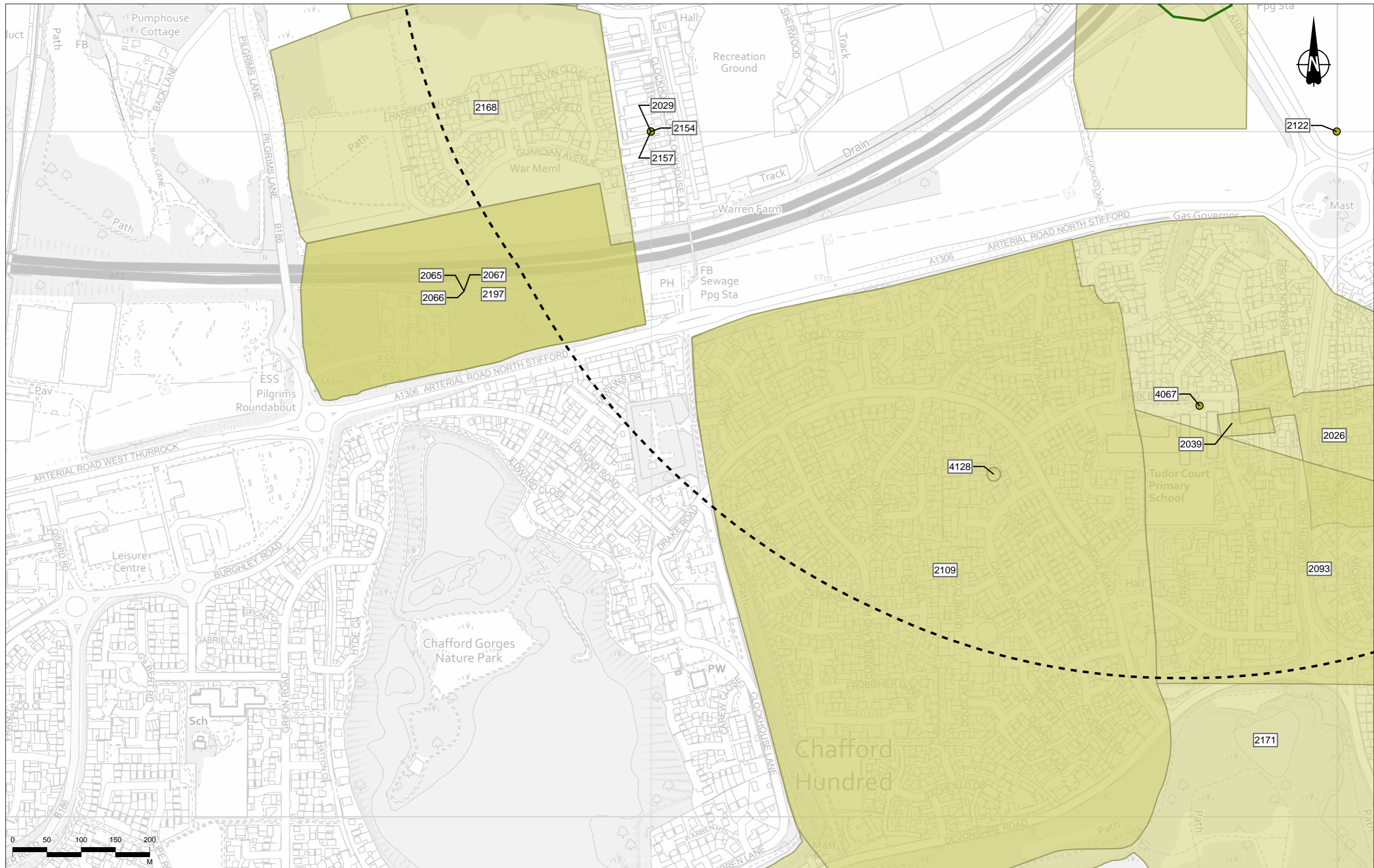


Client: national highways

Project: LOWER THAMES CROSSING

Status	PINS SUBMISSION	Original Size	A3	Revision	P03
Application Document Number	TR010032/APP/6.2	Scale	1:5,000		
Drawing Title	Figure 6.1 - Archaeological Baseline and Assets Assessed as Likely to Experience an Effect				
Drawing Number	HE540039-CJV-EHR-SZP_EGNE0000000-DR-LE-50141				

Page 63 of 103

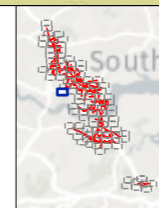


Contains Ordnance Survey data. © Crown copyright and database rights 2022. Ordnance Survey 100030649

P02	S8	26/10/2022	DCO Application	MPC	JG	BF
P03	S9	28/11/2023	Deadline 9	CD	ED	BF
Rev	Status	Rev. Date	Purpose of revision	Drawn	Chkd	Apprv'd

Legend

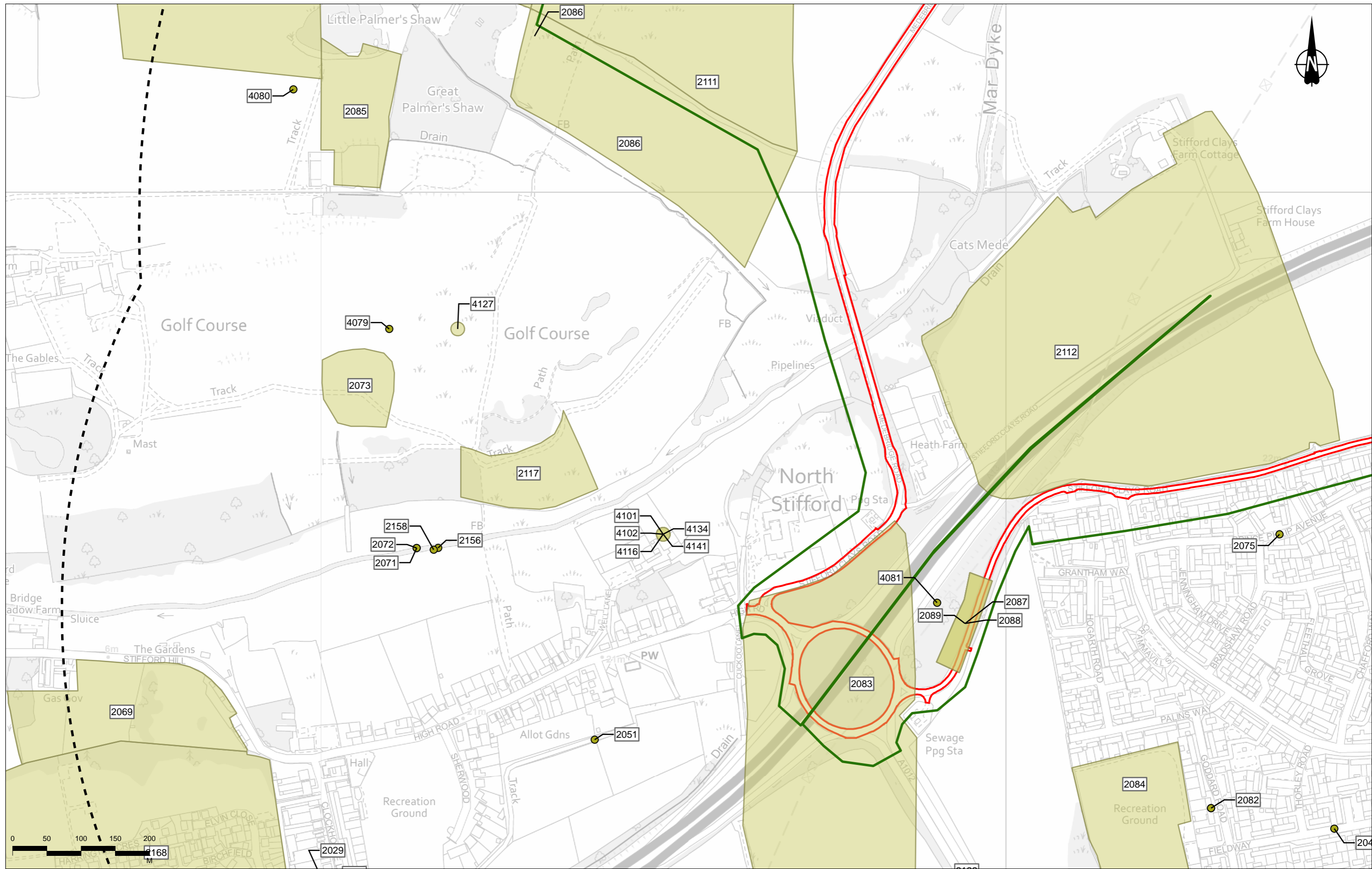
- 1km Cultural Heritage Study Area
- Landscape Study Area
- Non-designated Archaeological Asset**
 - Asset Not Experiencing Effects
 - Asset Not Experiencing Effects



Client: **national highways**

Project: **LOWER THAMES CROSSING**

Status	PINS SUBMISSION	Original Size	A3	Revision	P03
Application Document Number	TR010032/APP/6.2	Scale	1:5,000		
Drawing Title	Figure 6.1 - Archaeological Baseline and Assets Assessed as Likely to Experience an Effect				
	Page 64 of 103				
Drawing Number	HE540039-CJV-EHR-SZP_EGNE0000000-DR-LE-50141				



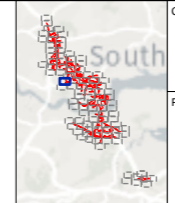
Contains Ordnance Survey data. © Crown copyright and database rights 2022. Ordnance Survey 100030649						
P02	S8	26/10/2022	DCO Application	MPC	JG	BF
P03	S9	28/11/2023	Deadline 9	CD	ED	BF
Rev	Status	Rev. Date	Purpose of revision	Drawn	Chkd	Apprv'd

Legend

- Order Limits
- 1km Cultural Heritage Study Area
- Landscape Study Area

Non-designated Archaeological Asset

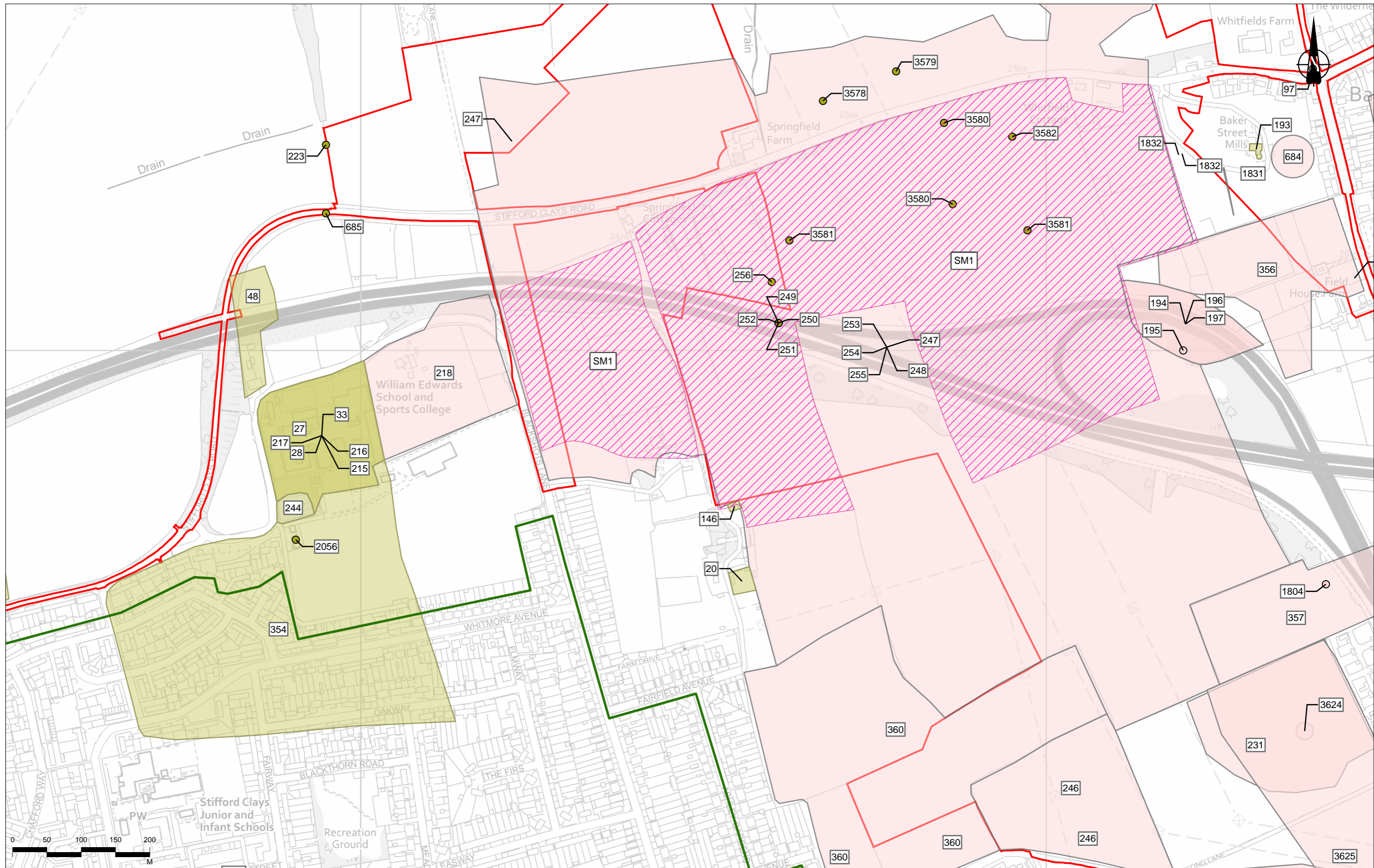
- Asset Not Experiencing Effects
- Asset Not Experiencing Effects



Client: national highways

Project: LOWER THAMES CROSSING

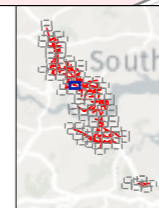
Status	PINS SUBMISSION	Original Size	A3	Revision	P03
Application Document Number	TR010032/APP/6.2	Scale	1:5,000		
Drawing Title	Figure 6.1 - Archaeological Baseline and Assets Assessed as Likely to Experience an Effect				
	Page 65 of 103				
Drawing Number	HE540039-CJV-EHR-SZP_EGNE0000000-DR-LE-50141				



Contains Ordnance Survey data. © Crown copyright and database rights 2022. Ordnance Survey 100030649

P02	S8	26/10/2022	DCO Application	MPC	JG	BF
P03	S9	28/11/2023	Deadline 9	CD	ED	BF
Rev	Status	Rev. Date	Purpose of revision	Drawn	Checked	Approved

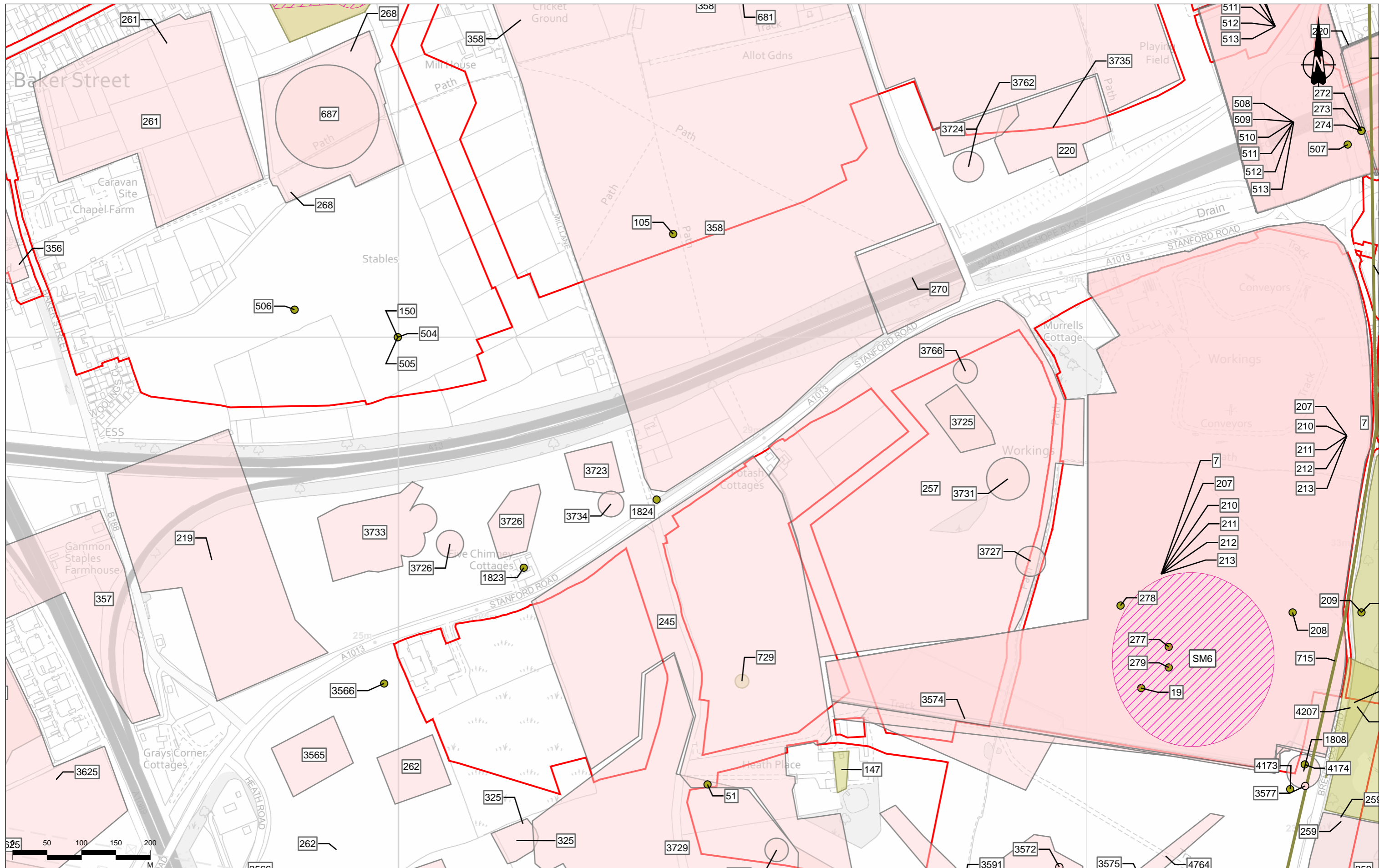
	Order Limits		Designated Archaeological Asset		Assets Experiencing Effects
	1km Cultural Heritage Study Area		Scheduled Monument (SM)		Asset Not Experiencing Effects
	Landscape Study Area		Non-designated Archaeological Asset		Assets Experiencing Effects
			Asset Not Experiencing Effects		



Client: national highways

Project: LOWER THAMES CROSSING

Status	PINS SUBMISSION	Original Size	A3	Revision	P03
Application Document Number	TR010032/APP/6.2	Scale	1:5,000		
Drawing Title	Figure 6.1 - Archaeological Baseline and Assets Assessed as Likely to Experience an Effect				
	Page 66 of 103				
Drawing Number	HE540039-CJV-EHR-SZP_EGNE0000000-DR-LE-50141				



Contains Ordnance Survey data. © Crown copyright and database rights 2022. Ordnance Survey 100030649

P02	S8	26/10/2022	DCO Application	MPC	JG	BF
P03	S9	28/11/2023	Deadline 9	CD	ED	BF
Rev	Status	Rev. Date	Purpose of revision	Drawn	Chkd	Apprvd

Legend

- Order Limits
- 1km Cultural Heritage Study Area
- Landscape Study Area

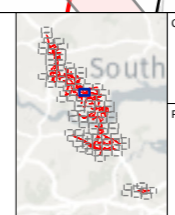
Designated Archaeological Asset

- Scheduled Monument (SM)

Non-designated Archaeological Asset

- Asset Not Experiencing Effects
- Assets Experiencing Effects

- Assets Experiencing Effects
- Asset Not Experiencing Effects
- Asset Not Experiencing Effects
- Assets Experiencing Effects
- Asset Not Experiencing Effects

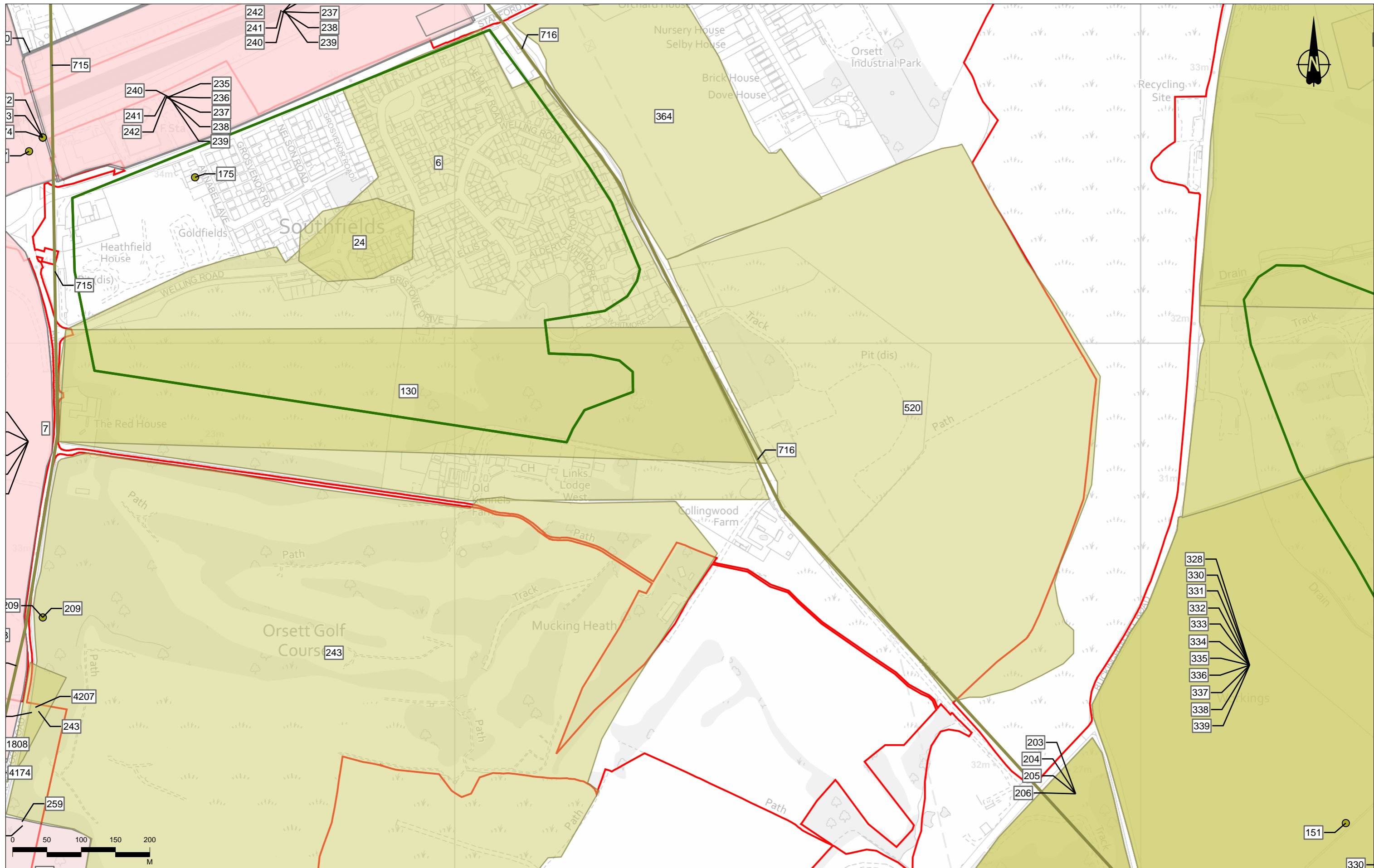


Client: **national highways**

Project: **LOWER THAMES CROSSING**

Status	PINS SUBMISSION	Original Size	A3	Revision	P03
Application Document Number	TR010032/APP/6.2	Scale	1:5,000		
Drawing Title	Figure 6.1 - Archaeological Baseline and Assets Assessed as Likely to Experience an Effect				
Drawing Number	HE540039-CJV-EHR-SZP_EGNE0000000-DR-LE-50141				

Page 67 of 103



Contains Ordnance Survey data. © Crown copyright and database rights 2022. Ordnance Survey 100030649

P02	S8	26/10/2022	DCO Application	MPC	JG	BF
P03	S9	28/11/2023	Deadline 9	CD	ED	BF
Rev	Status	Rev. Date	Purpose of revision	Drawn	Chkd	Appr'd

Legend

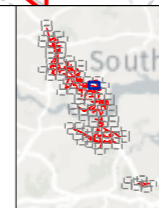
- Order Limits
- 1km Cultural Heritage Study Area
- Landscape Study Area

Non-designated Archaeological Asset

- Asset Not Experiencing Effects
- Asset Experiencing Effects

Asset Status

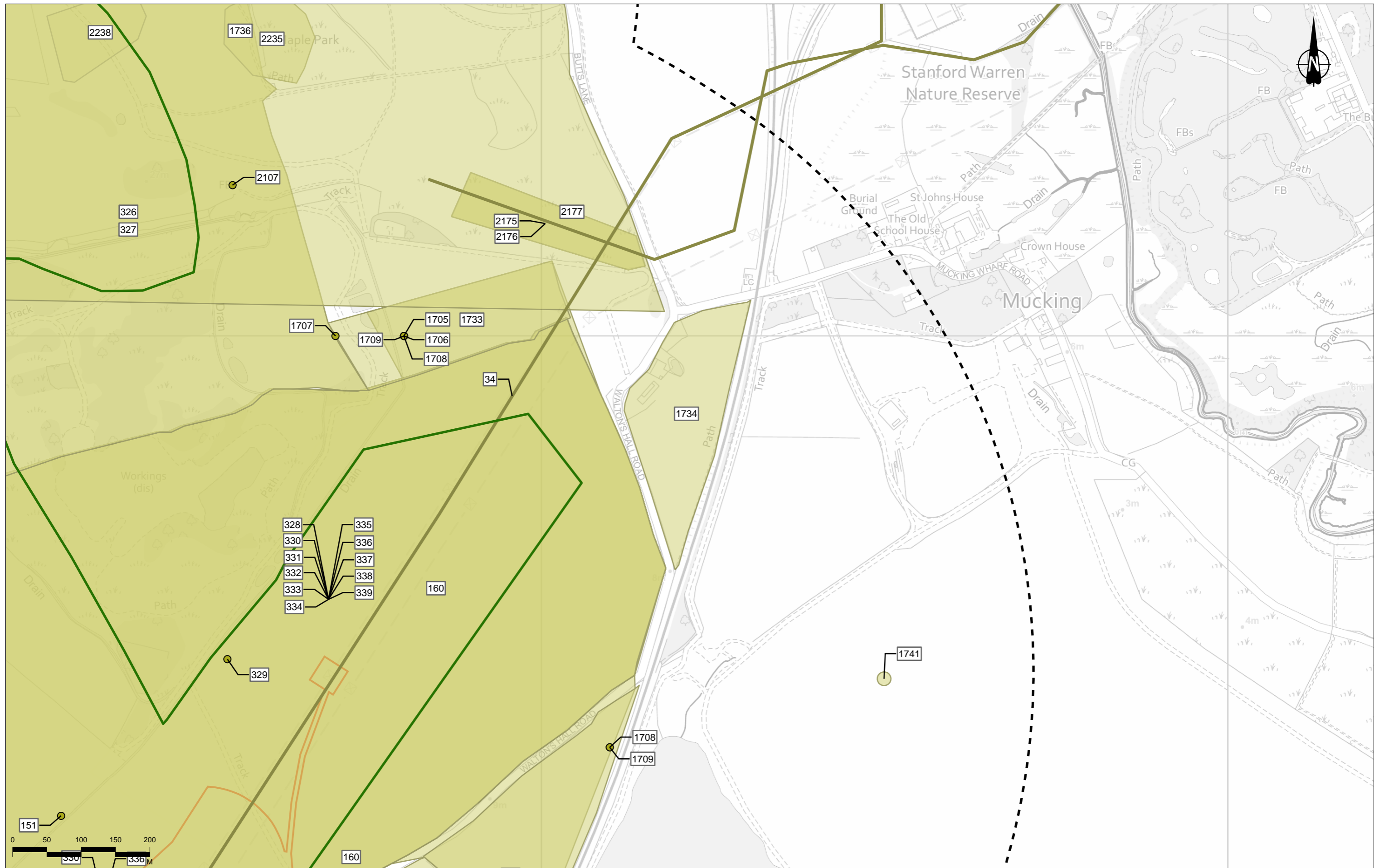
- Asset Not Experiencing Effects
- Assets Experiencing Effects



Client: **national highways**

Project: **LOWER THAMES CROSSING**

Status	PINS SUBMISSION	Original Size	A3	Revision	P03
Application Document Number	TR010032/APP/6.2	Scale	1:5,000		
Drawing Title	Figure 6.1 - Archaeological Baseline and Assets Assessed as Likely to Experience an Effect				
	Page 68 of 103				
Drawing Number	HE540039-CJV-EHR-SZP_EGNE0000000-DR-LE-50141				



Contains Ordnance Survey data. © Crown copyright and database rights 2022. Ordnance Survey 100030649

P02	S8	26/10/2022	DCO Application	MPC	JG	BF
P03	S9	28/11/2023	Deadline 9	CD	ED	BF
Rev	Status	Rev. Date	Purpose of revision	Drawn	Chkd	Apprv'd

Legend

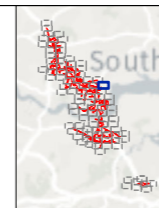
- Order Limits
- 1km Cultural Heritage Study Area
- Landscape Study Area

Non-designated Archaeological Asset

- Asset Not Experiencing Effects

Asset Not Experiencing Effects

- Asset Not Experiencing Effects



Client: **national highways**

Project: **LOWER THAMES CROSSING**

Status	PINS SUBMISSION	Original Size	A3	Revision	P03
Application Document Number	TR010032/APP/6.2	Scale	1:5,000		
Drawing Title	Figure 6.1 - Archaeological Baseline and Assets Assessed as Likely to Experience an Effect				
	Page 69 of 103				
Drawing Number	HE540039-CJV-EHR-SZP_EGNE0000000-DR-LE-50141				

If you need help accessing this or any other National Highways information, please call **0300 123 5000** and we will help you.

© Crown copyright 2023.

You may re-use this information (not including logos) free of charge in any format or medium, under the terms of the Open Government Licence. To view this licence:

visit www.nationalarchives.gov.uk/doc/open-government-licence/

write to the **Information Policy Team, The National Archives, Kew, London TW9 4DU**, or email psi@nationalarchives.gsi.gov.uk.

Mapping (where present): © Crown copyright and database rights 2023 OS 100030649. You are permitted to use this data solely to enable you to respond to, or interact with, the organisation that provided you with the data. You are not permitted to copy, sub-license, distribute or sell any of this data to third parties in any form.

If you have any enquiries about this publication email info@nationalhighways.co.uk or call **0300 123 5000***.

*Calls to 03 numbers cost no more than a national rate call to an 01 or 02 number and must count towards any inclusive minutes in the same way as 01 and 02 calls. These rules apply to calls from any type of line including mobile, BT, other fixed line or payphone. Calls may be recorded or monitored.

Printed on paper from well-managed forests and other controlled sources when issued directly by National Highways.

Registered office Bridge House, 1 Walnut Tree Close, Guildford GU1 4LZ

National Highways Limited registered in England and Wales number 09346363